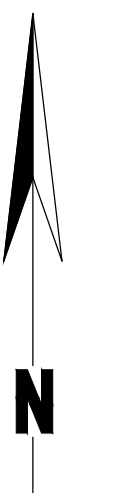
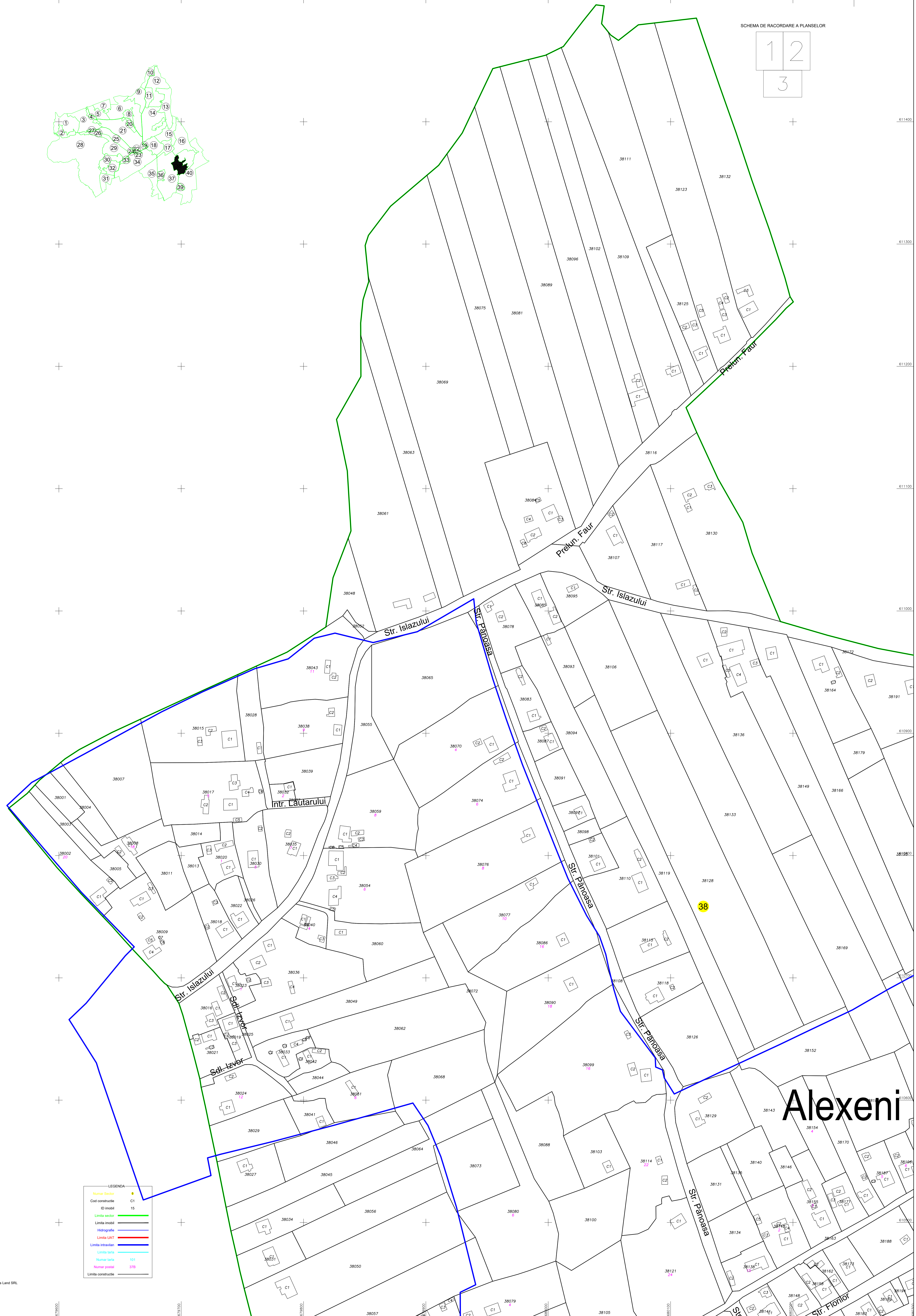
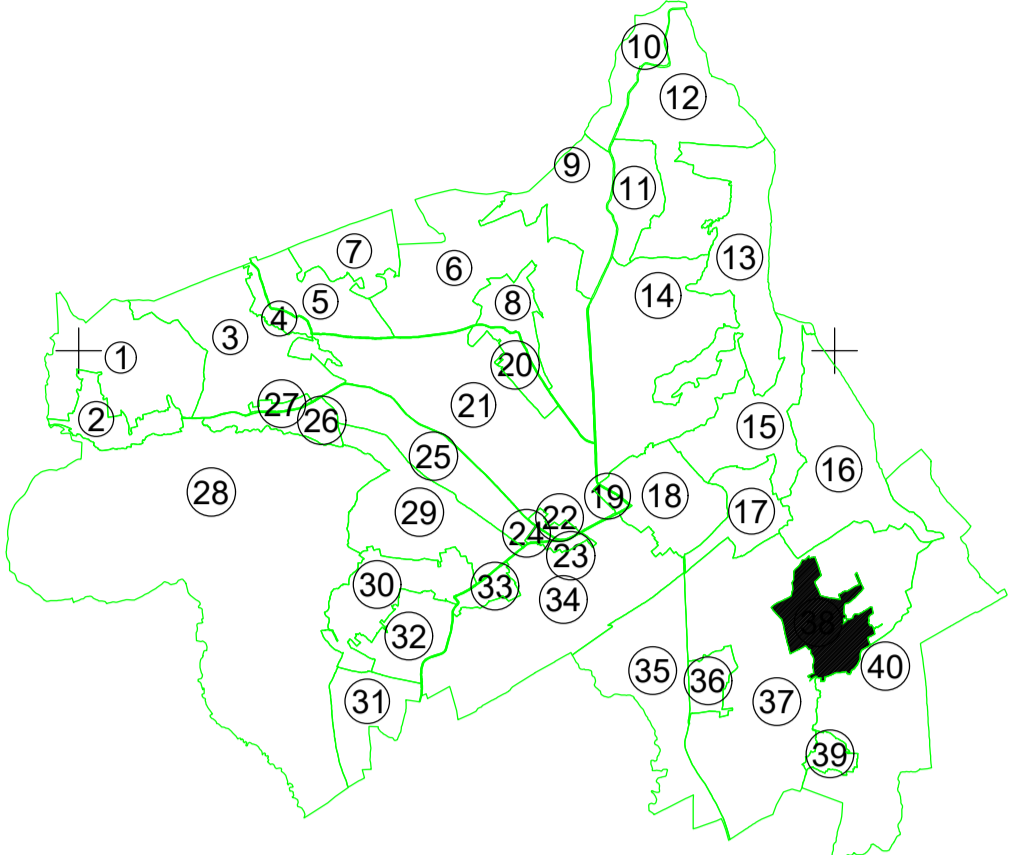
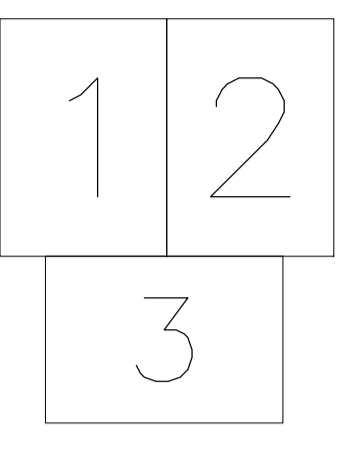


PLAN CADASTRAL
 UAT: Tibana, judetul: IASI, Sect. cad. 38, plansa 1
 Scara 1:1000
 Sistem de proiectie: stereografic 1970
 Spre Publicare



SCHEMA DE RACORDARE A PLANSELOR



LEGENDA

Numer Sector	●
Cod constructie	C1
ID imobil	15
Limita sector	—
Hidrografie	—
Limita UAT	—
Limita intravilan	—
Limita lot	—
Numer lot	101
Numer pozitie	378
Limita constructie	—

Alexeni