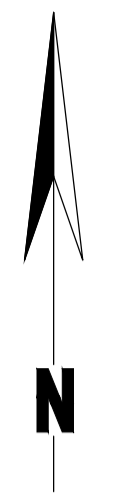
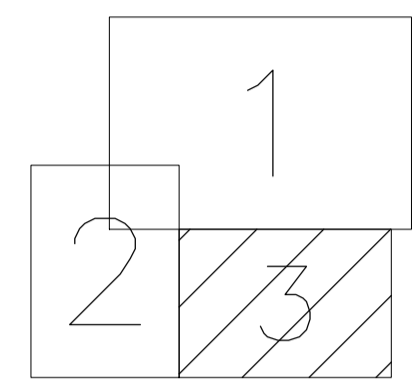
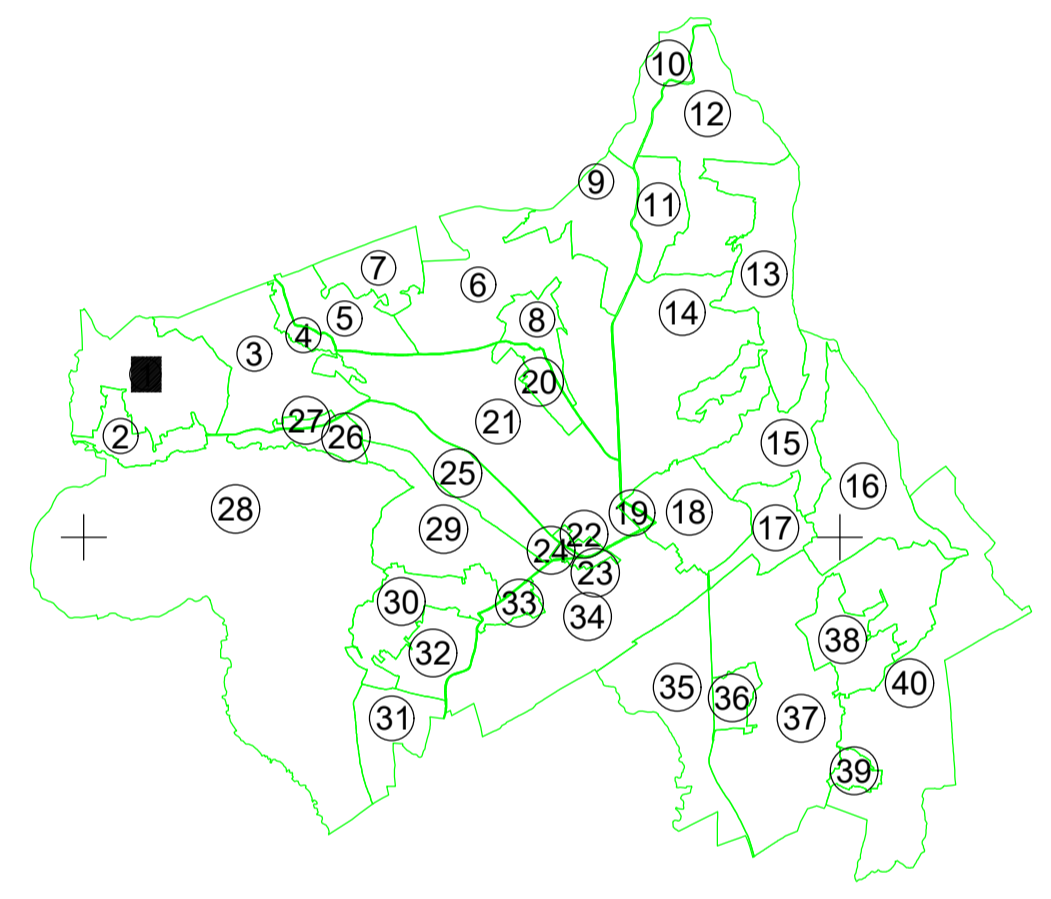


SCHEMA DE RACORDARE A PLANSELOR



PLAN CADASTRAL
UAT: Tibana, judetul: IASI, Sect. cad. 32, plansa 3
Scara 1:1000
Sistem de proiectie: stereografic 1970
Spre Publicare



LEGENDA

Numar Sector	32
Cod constructie	C1
ID imobil	15
Limita sector	— (green line)
Limita imobil	— (black line)
Hidrografie	— (blue line)
Limita UAT	— (red line)
Limita intravilan	— (blue line)
Limita tarla	— (cyan line)
Numar tarla	101
Numar postal	37B
Limita constructie	— (black line)

Executant: SC TOTAL BUSINESS LAND SRL
Data: 09.2022