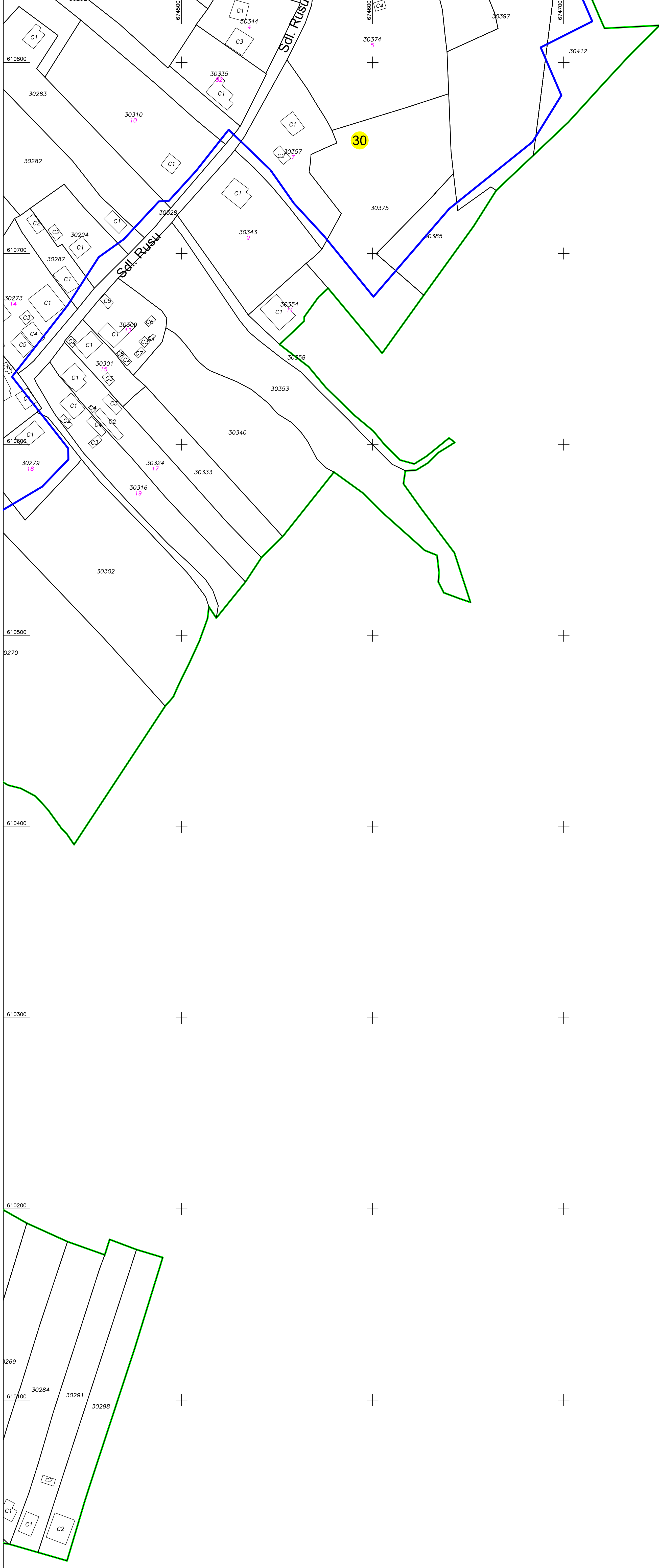
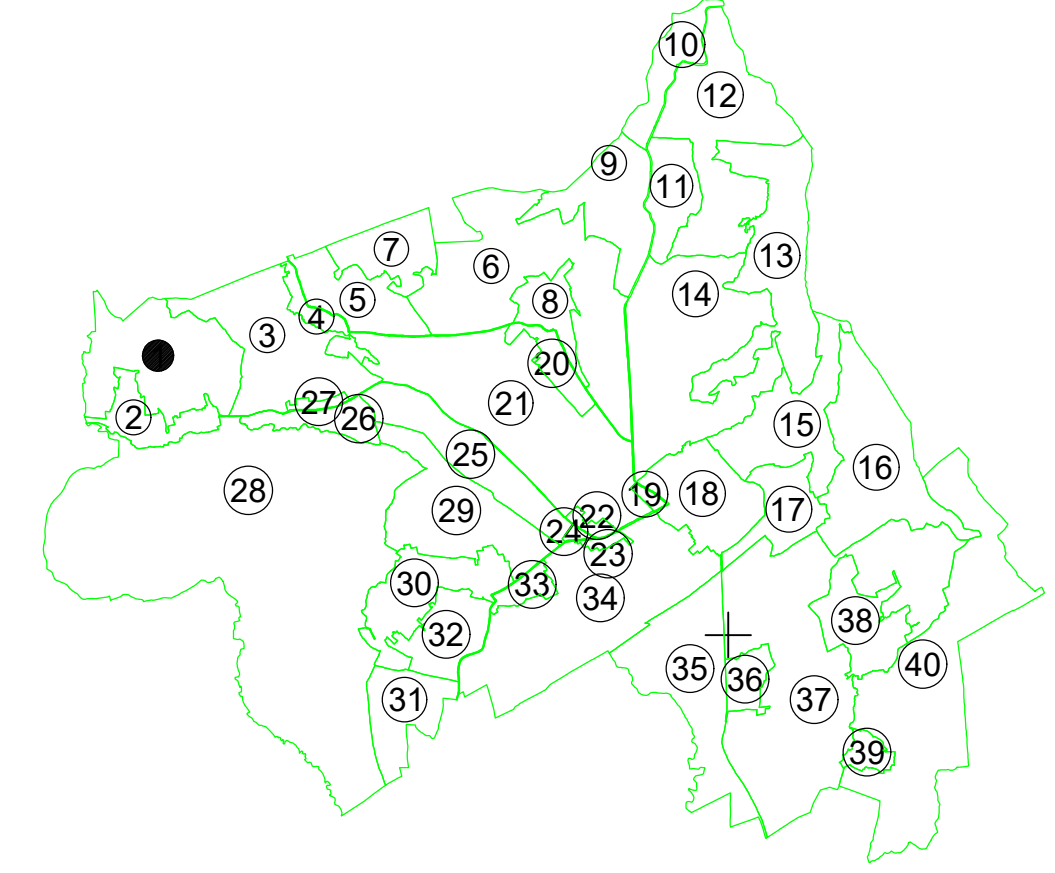
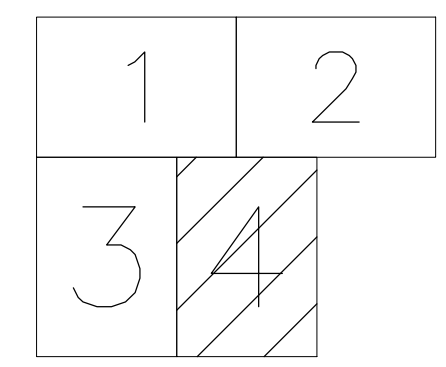


**PLAN CADASTRAL**  
UAT: Tibana, judetul: IASI, Sect. cad. 30, plansa 4  
Scara 1:1000  
Sistem de proiectie: stereografic 1970  
Spre Publicare

SCHEMA DE RACORDARE A PLANSELOR



LEGENDA

Numar Sector	30
Cod constructie	C1
ID Imobil	15
Limita sector	—
Limita imobil	—
Hidrografe	—
Limita UAT	—
Limita intravilan	—
Limita taris	—
Numar taris	101
Numar postal	378
Limita constructie	—