
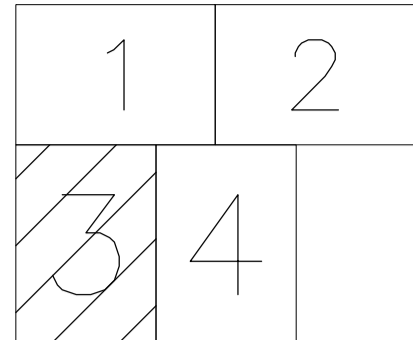
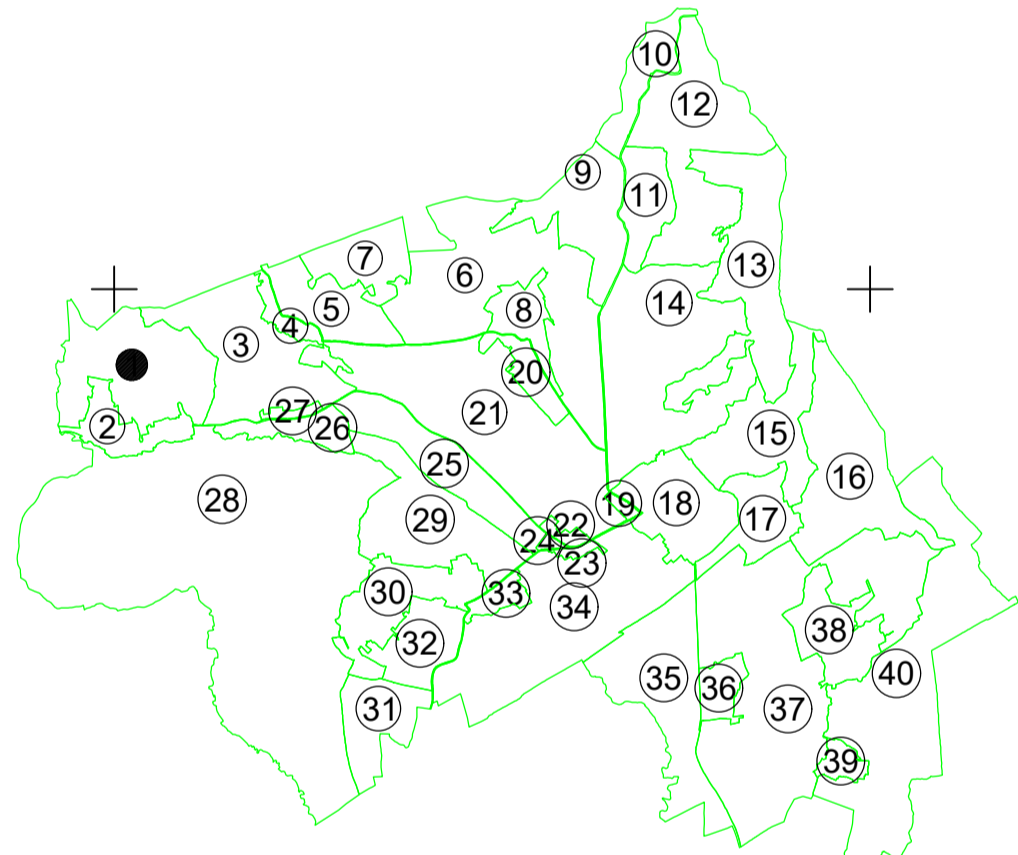
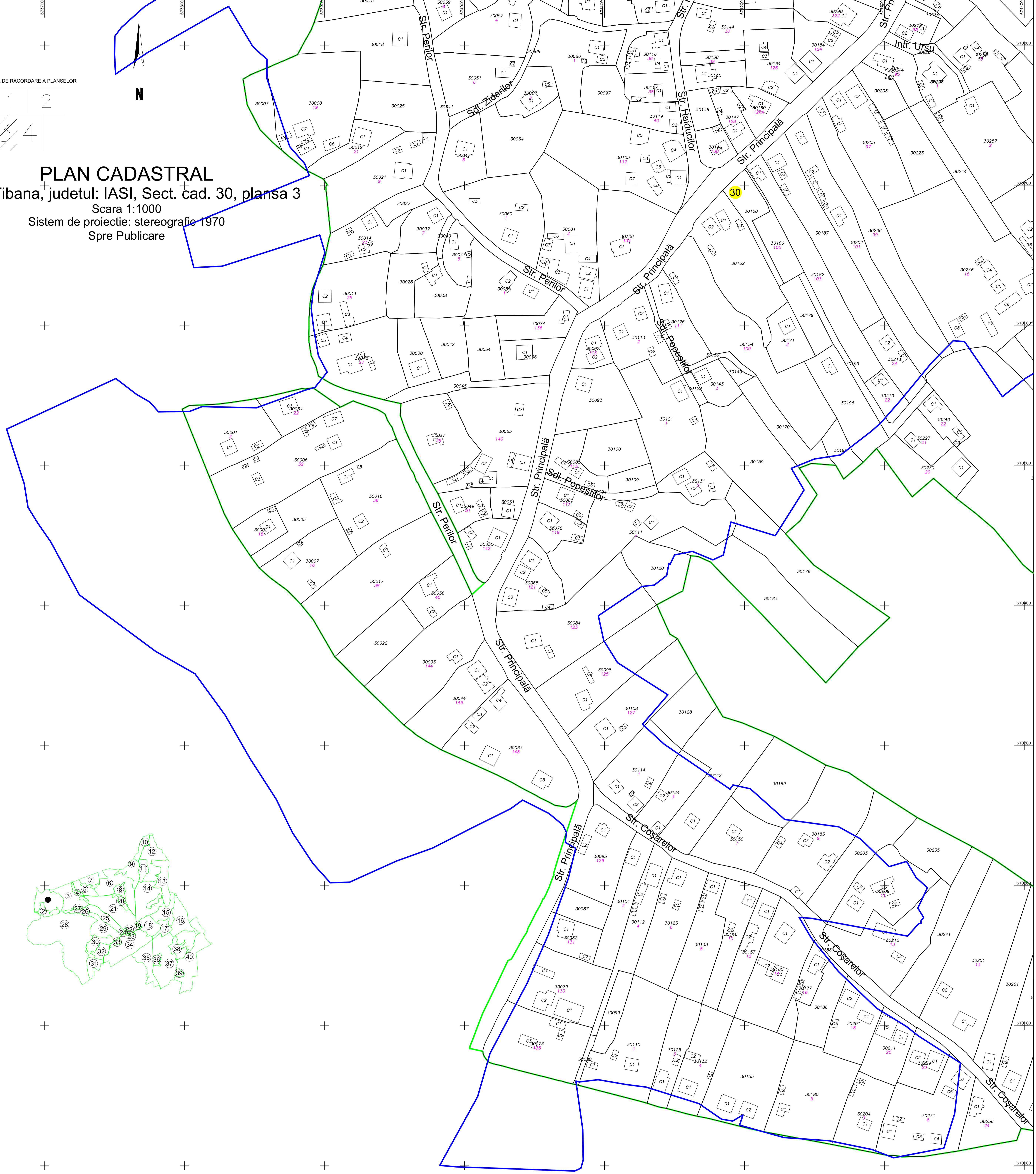


SCHEMA DE RACORDARE A PLANSELOR



PLAN CADASTRAL
UAT: Tibana, judetul: IASI, Sect. cad. 30, plansa 3
Scara 1:1000
Sistem de proiectie: stereografic 1970
Spre Publicare



LEGENDA	
Numar cartea	1
Cod constructie	C1
ID imobil	15
Limita sector	— (green line)
Limita imobil	— (black line)
Hidrografe	— (blue line)
Limita UAT	— (red line)
Limita intravilan	— (blue line)
Limita tarit	— (cyan line)
Numar tarit	101
Numar pasaj	378
Limita constructie	— (black line)