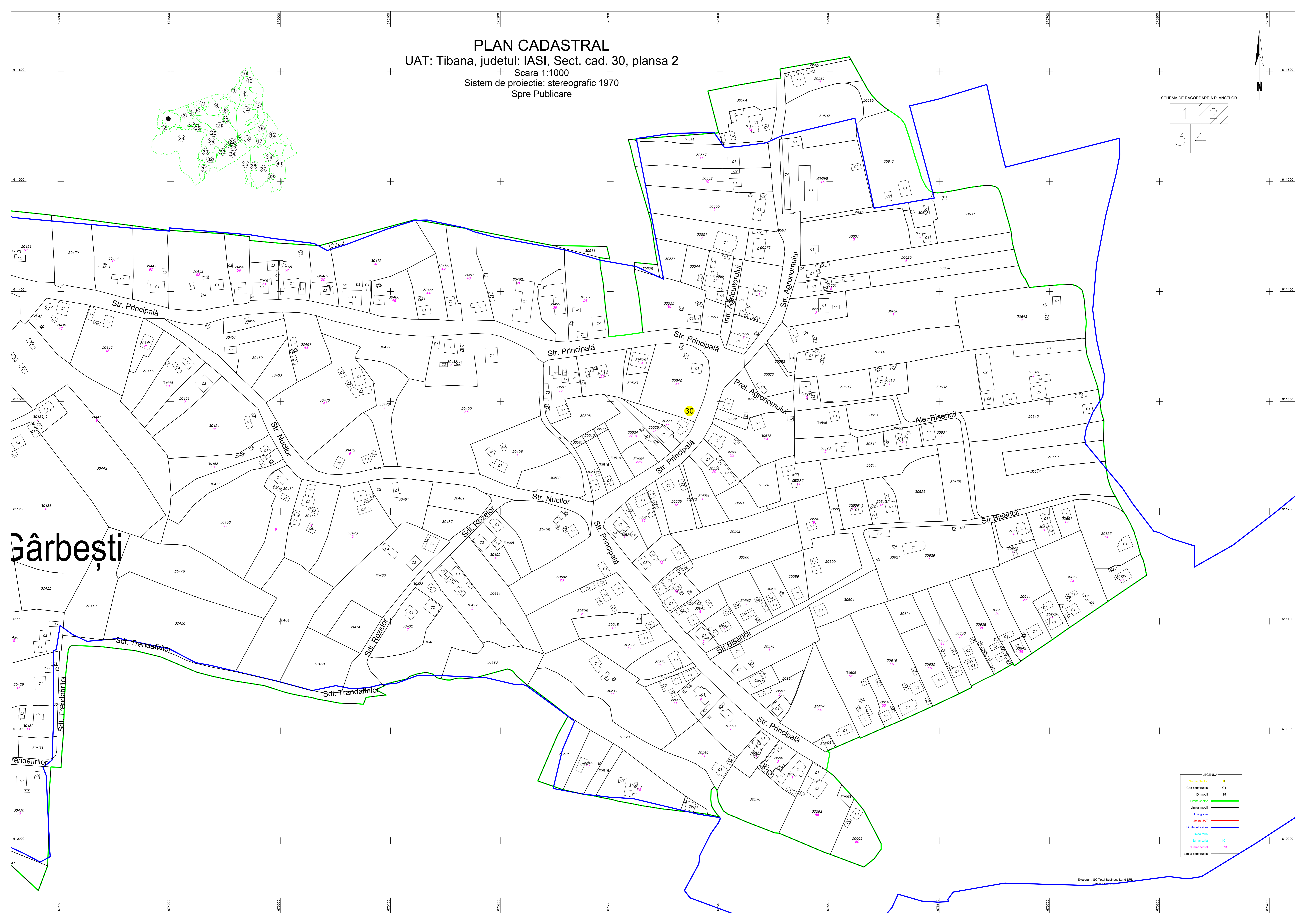
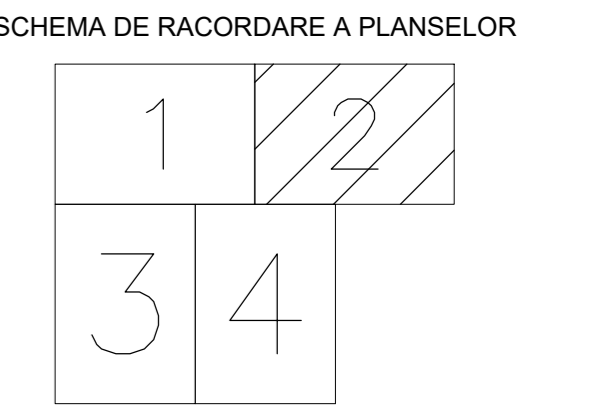
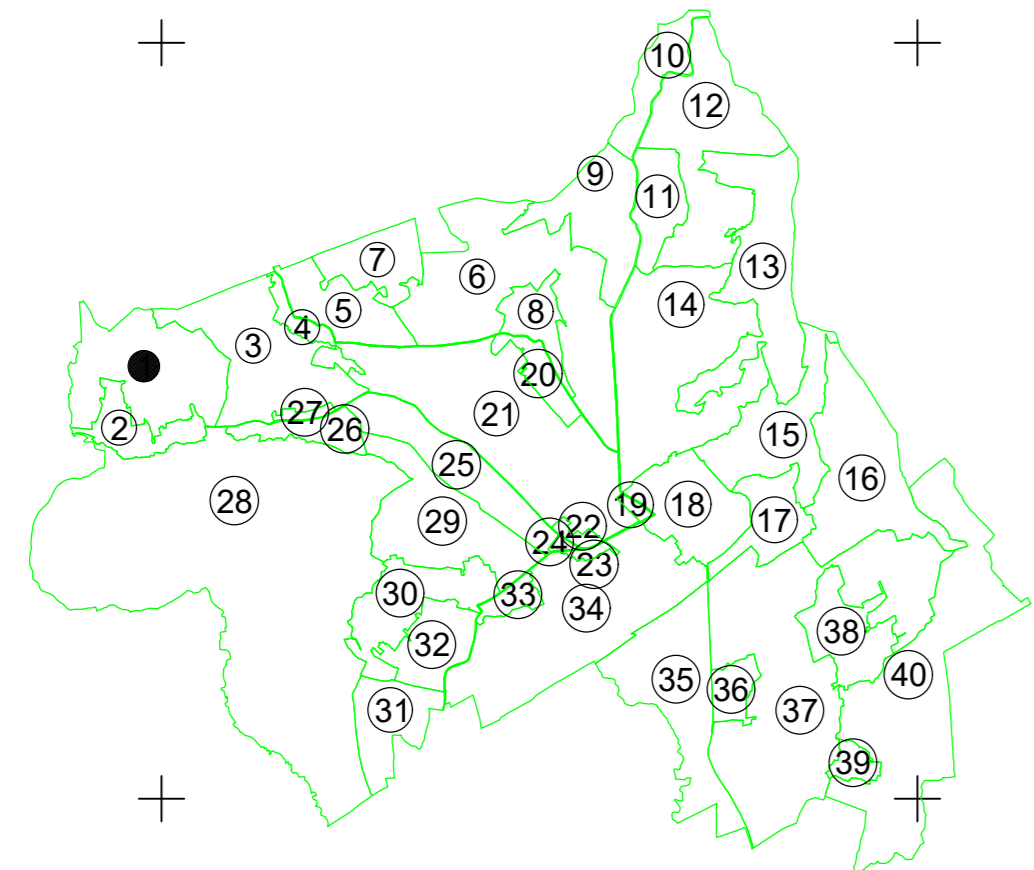


**PLAN CADASTRAL**  
 UAT: Tibana, judetul: IASI, Sect. cad. 30, plansa 2  
 Scara 1:1000  
 Sistem de proiectie: stereografic 1970  
 Spre Publicare



**Gârbești**

LEGENDA

Numar Sector	30
Cod constructie	C1
ID imobil	15
Limita sector	[Green line]
Limita imobil	[Black line]
Hidrografe	[Blue line]
Limita UAT	[Red line]
Limita intravilan	[Cyan line]
Limita tarla	[Light blue line]
Numar tarla	101
Numar parcel	378
Limita constructie	[Black line]