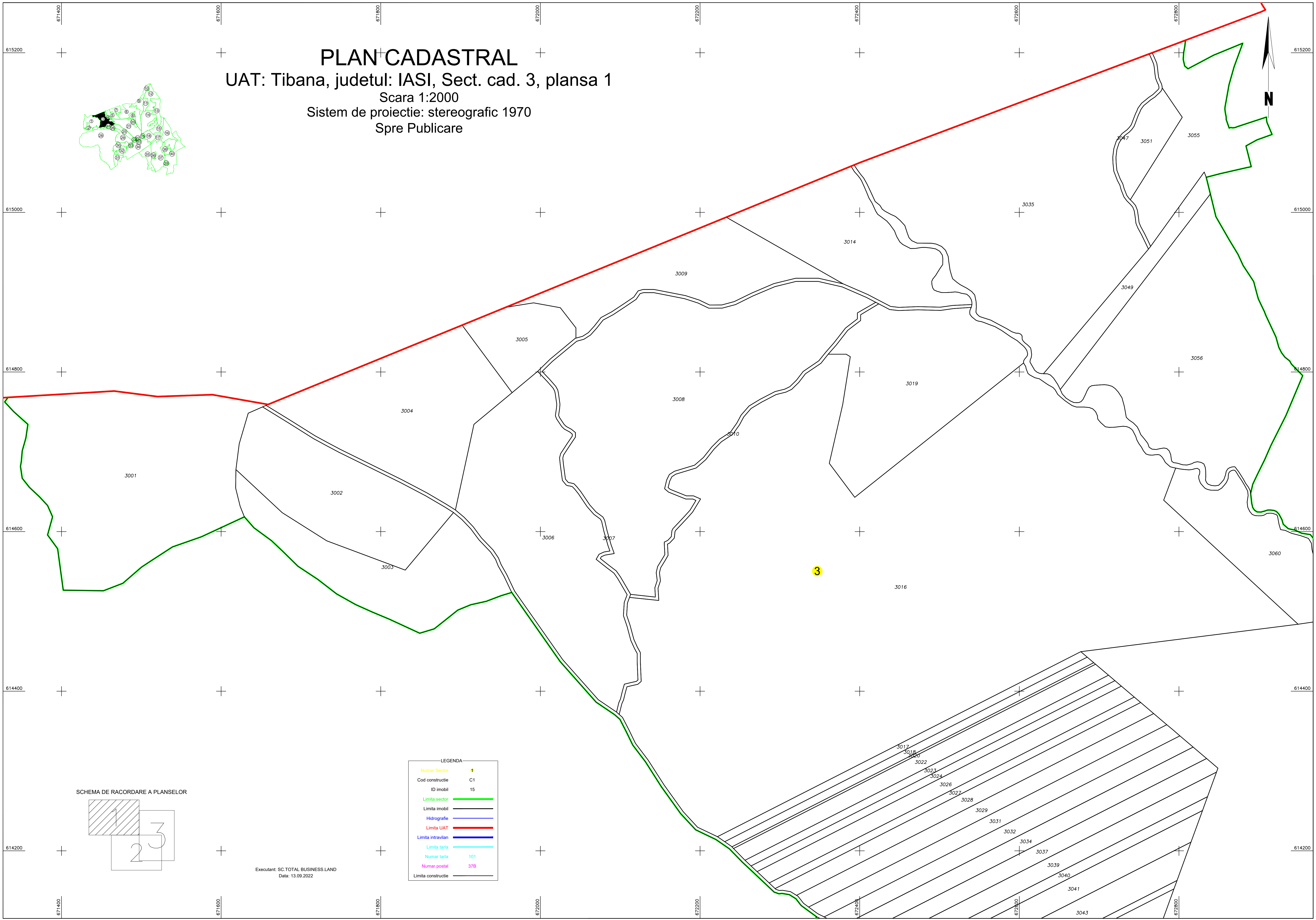
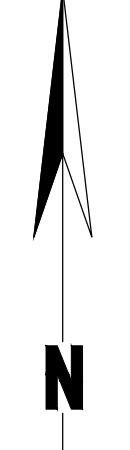
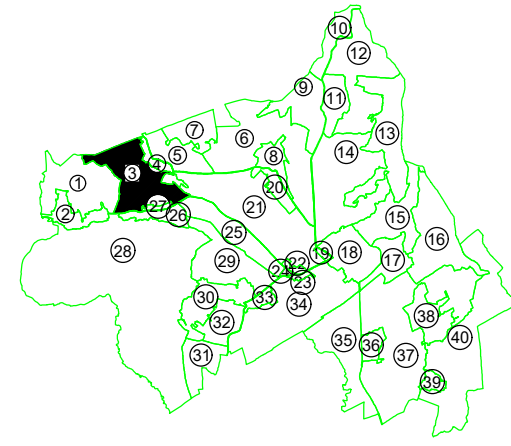
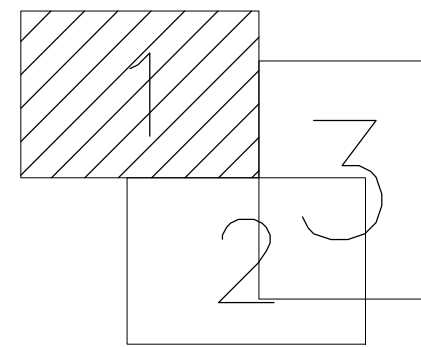


# PLAN CADASTRAL

UAT: Tibana, judetul: IASI, Sect. cad. 3, plansa 1  
 Scara 1:2000  
 Sistem de proiectie: stereografic 1970  
 Spre Publicare



SCHEMA DE RACORDARE A PLANSELOR



LEGENDA

Numar Sector	3
Cod constructie	C1
ID imobil	15
Limita sector	
Limita imobil	
Hidrografie	
Limita UAT	
Limita intravilan	
Limita tarla	
Numar tarla	101
Numar postal	37B
Limita constructie	

Executant: SC.TOTAL BUSINESS.LAND  
 Data: 13.09.2022