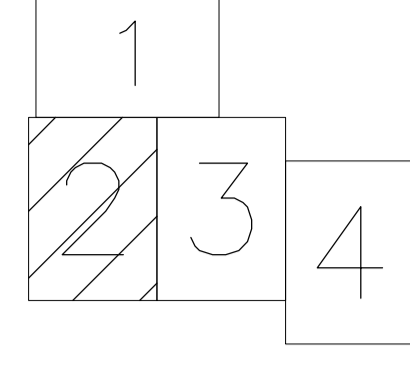


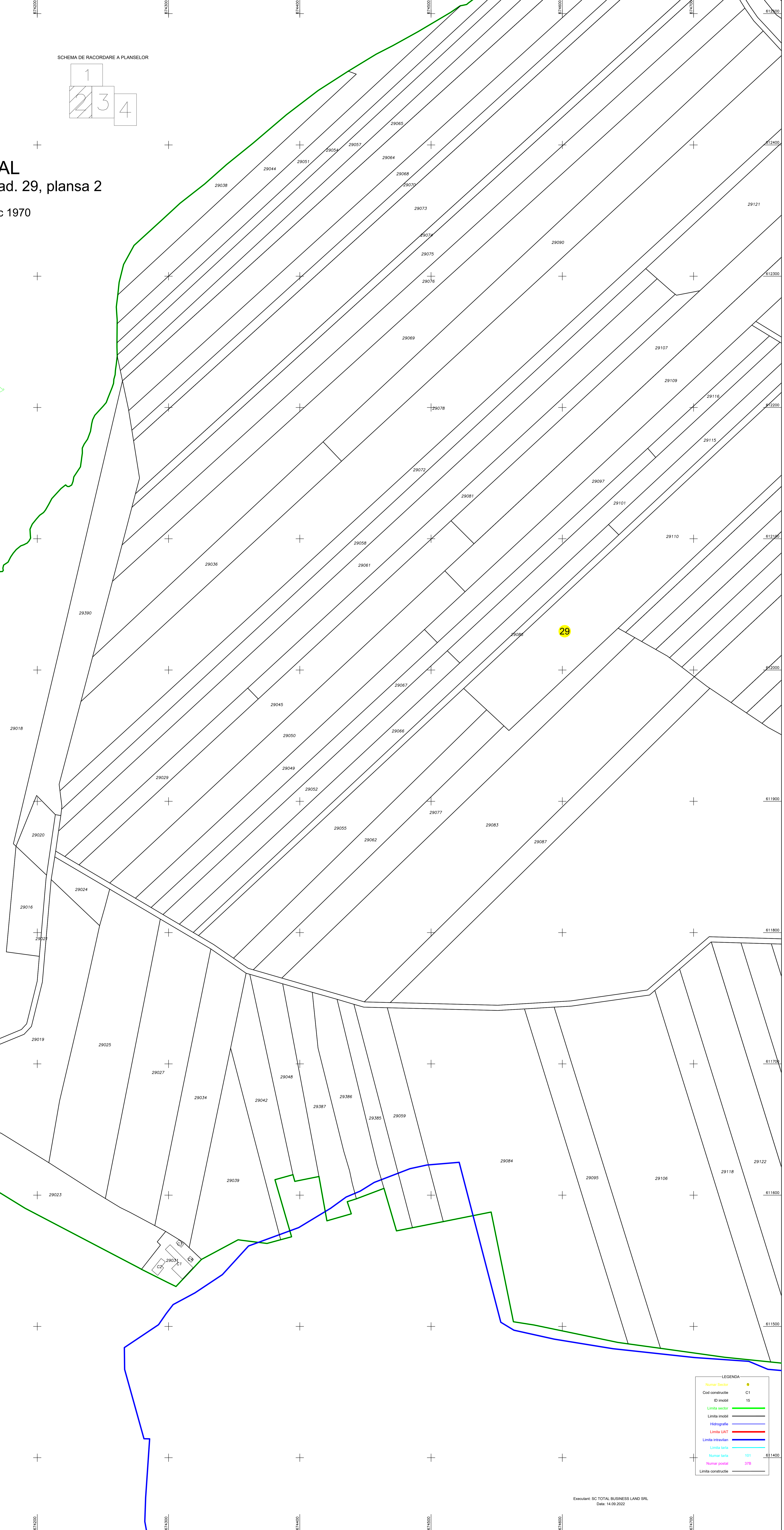
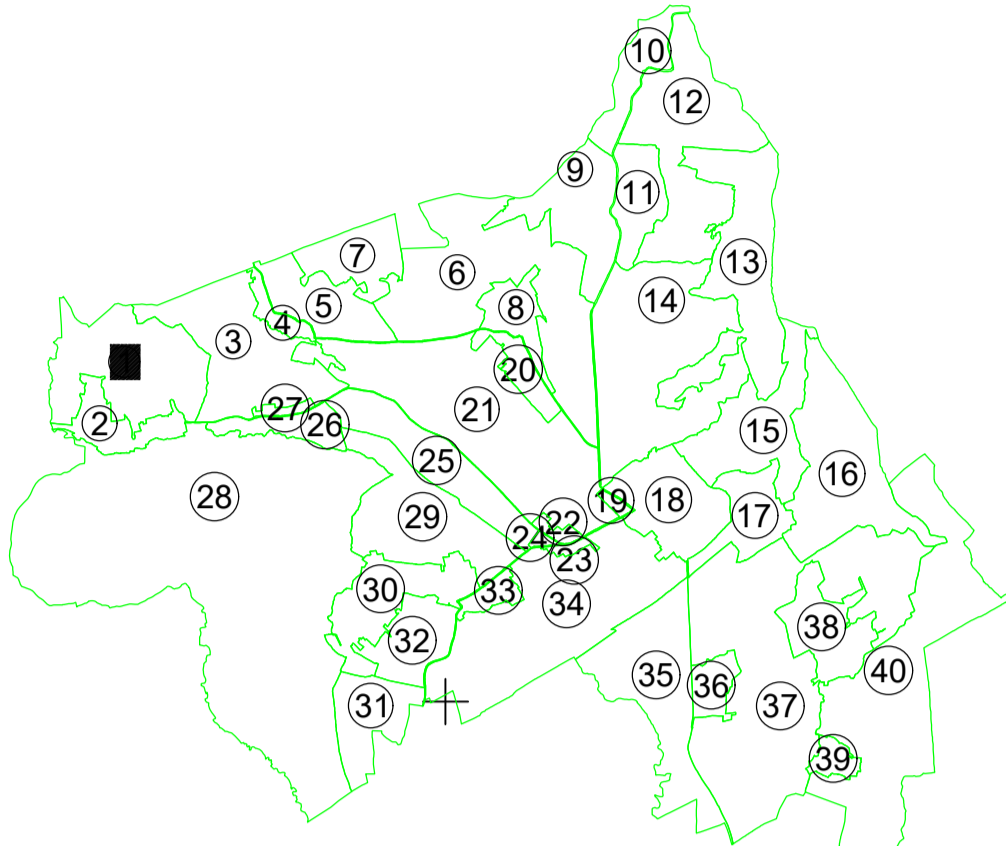


SCHEMA DE RACORDARE A PLANSELOR



PLAN CADASTRAL

UAT: Tibana, judetul: IASI, Sect. cad. 29, plansa 2
Scara 1:1000
Sistem de proiectie: stereografic 1970
Spre Publicare



LEGENDA	
Numar Sector	● C1
Cod constructie	C1
ID imobil	15
Limita sector	—
Limita imobil	—
Hidrografe	—
Limita UAT	—
Limita intravilan	—
Limita satra	—
Numar satra	101
Numar postal	578
Limita constructie	—