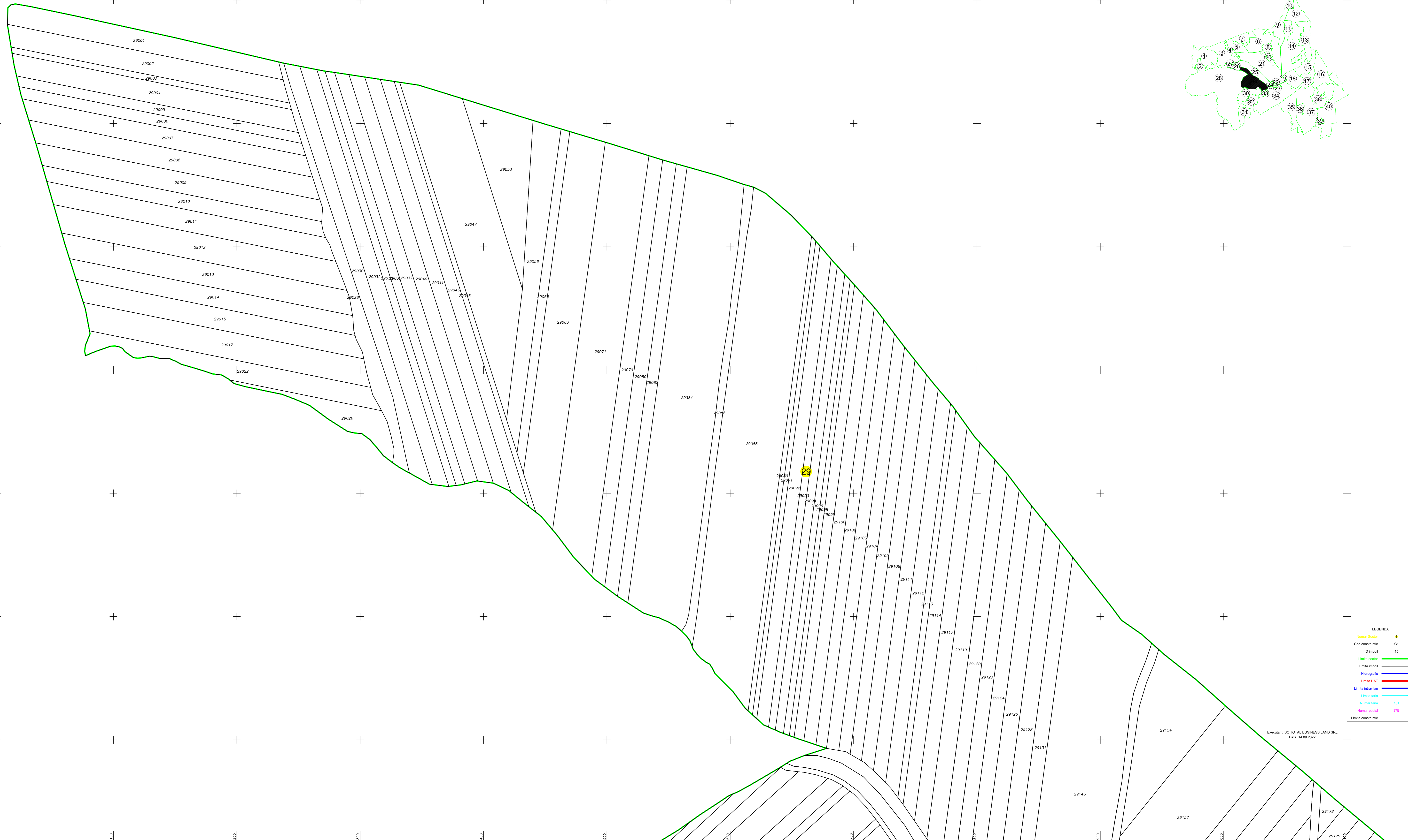
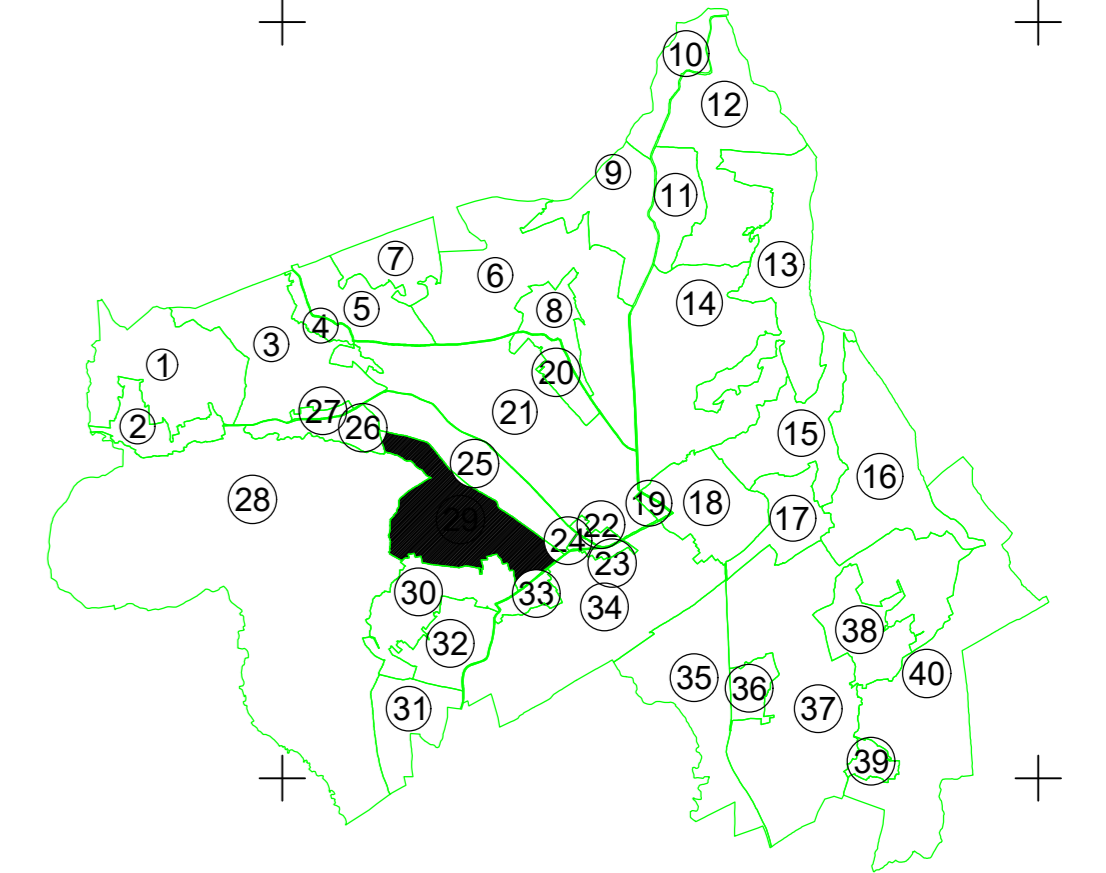
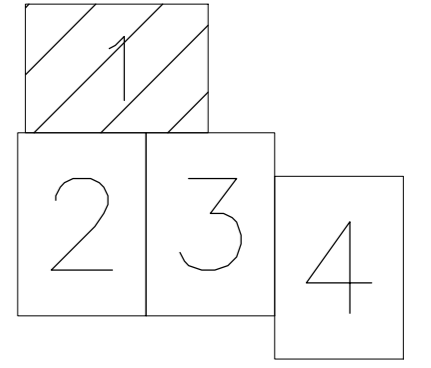


**PLAN CADASTRAL**  
UAT: Tibana, judetul: IASI, Sect. cad. 29, plansa 1  
Scara 1:1000  
Sistem de proiectie: stereografic 1970  
Spre Publicare

SCHEMA DE RACORDARE A PLANSELOR



LEGENDA

Numar Sector	29
Cod constructie	C1
ID imobil	15
Limita sector	[Green line]
Limita imobil	[Black line]
Hidrografe	[Blue line]
Limita UAT	[Red line]
Limita intarator	[Cyan line]
Limita tara	[Light blue line]
Numar tara	101
Numar posesi	378
Limita constructie	[Black line]

Evolutor: SC TOTAL BUSINESS LAND SRL  
Data: 14.09.2022