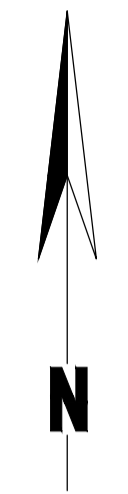
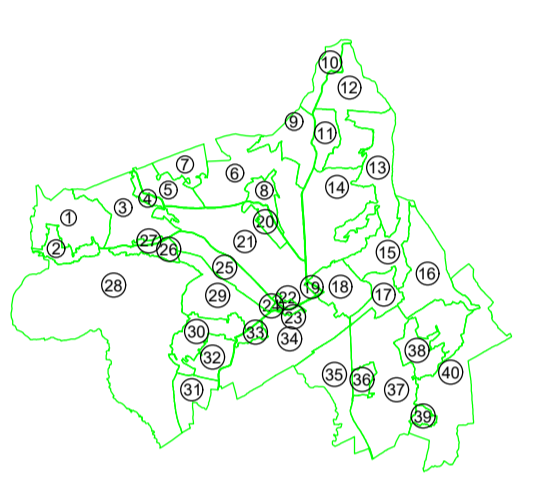
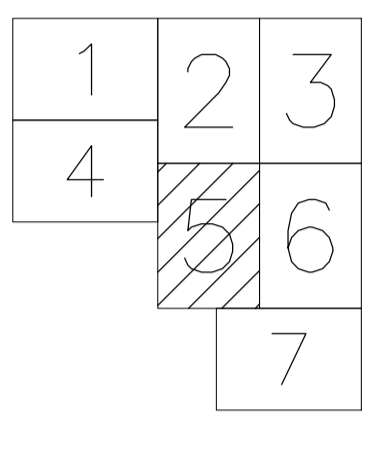


PLAN CADASTRAL
 UAT: Tibana, judetul: IASI, Sect. cad. 28, plansa 5
 Scara 1:2000
 Sistem de proiectie: stereografic 1970
 Spre Publicare

SCHEMA DE RACORDARE A PLANSELOR



LEGENDA

Numar secti	101
Cod constructie	C1
ID imobil	15
Limita sector	—
Limita imobila	—
Hidrografe	—
Limita UAT	—
Limita intravilan	—
Limita satra	—
Numar satra	101
Numar postel	378
Limita constructie	—