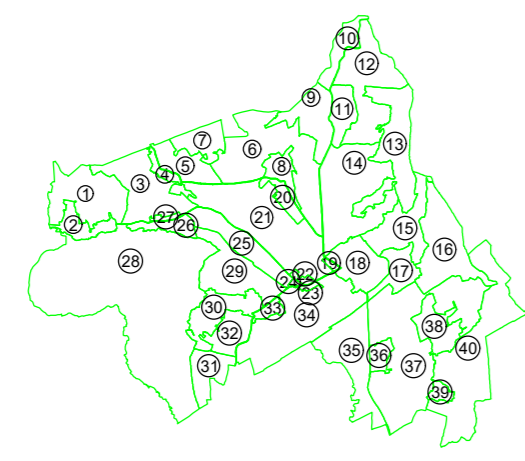
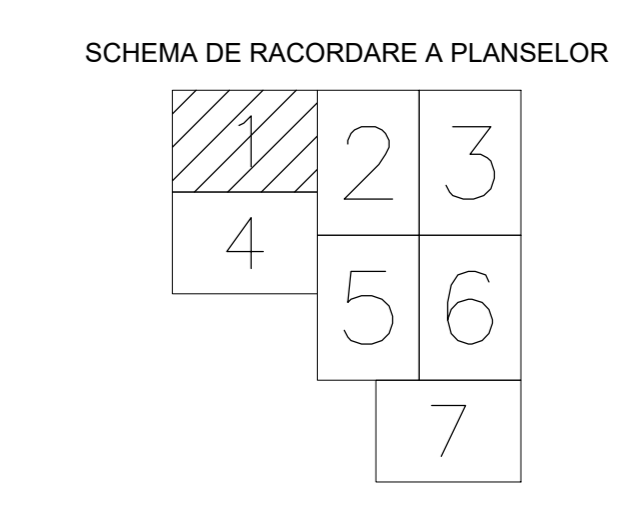
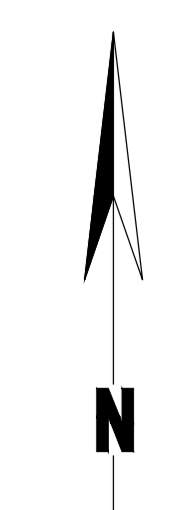


PLAN CADASTRAL
UAT: Tibana, judetul: IASI, Sect. cad. 28, plansa 1
Scara 1:2000
Sistem de proiectie stereografic 1970
Spre Publicare



LEGENDA

Numar Sector	●
Cod constructie	C1
ID imobil	IS
Limita sector	—
Limita imobil	—
Hidrografie	—
Limita UAT	—
Limita intravilan	—
Limita tarla	—
Numar tarla	101
Numar parcela	378
Limita constructie	—

