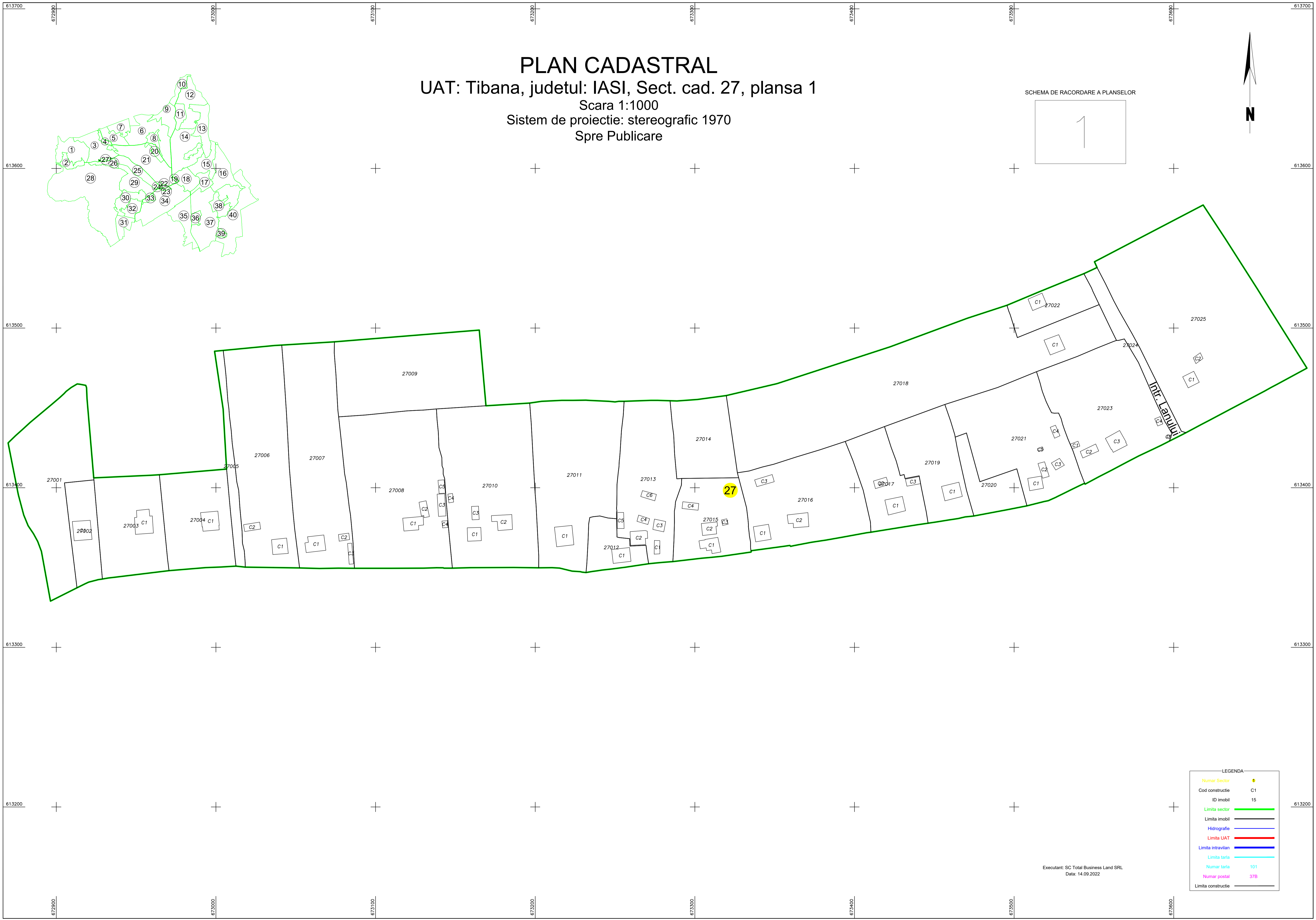
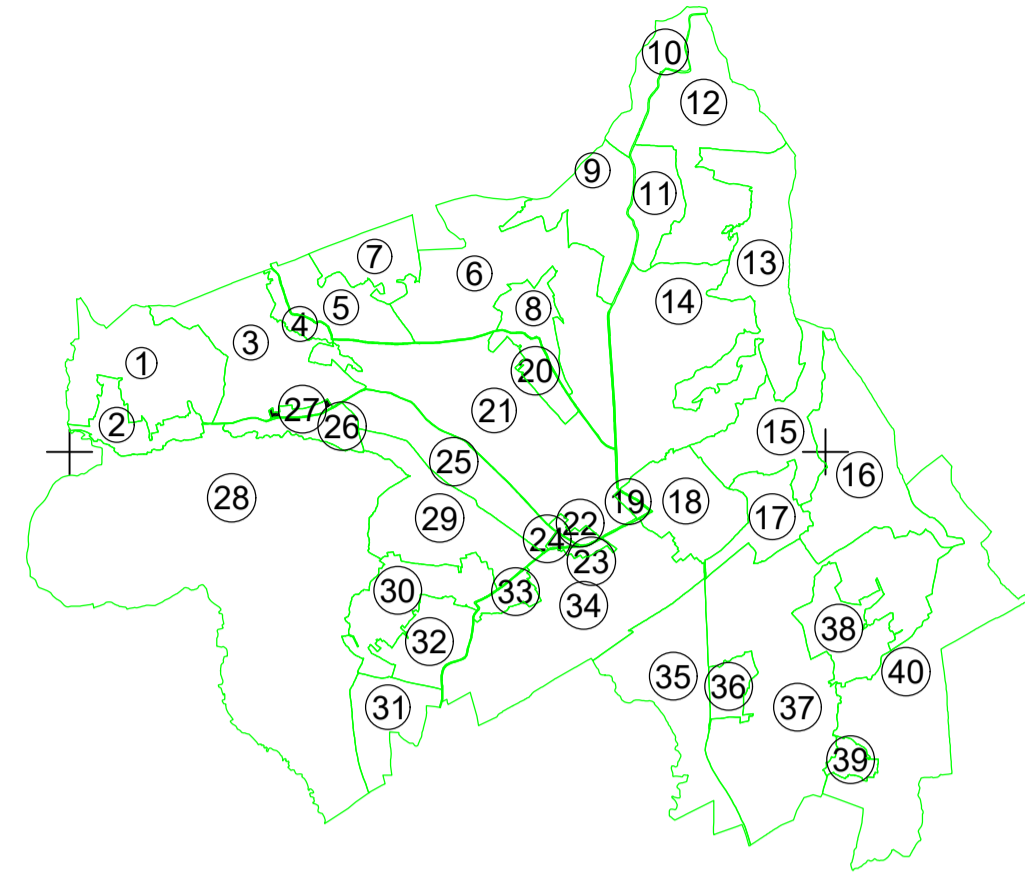



PLAN CADASTRAL

UAT: Tibana, judetul: IASI, Sect. cad. 27, plansa 1
Scara 1:1000
Sistem de proiectie: stereografic 1970
Spre Publicare

SCHEMA DE RACORDARE A PLANSELOR



LEGENDA

Numar Sector	15
Cod constructie	C1
ID imobil	15
Limita sector	— (green line)
Limita imobil	— (black line)
Hidrografe	— (blue line)
Limita UAT	— (red line)
Limita intravilan	— (blue line)
Limita tarla	— (cyan line)
Numar tarla	101
Numar postal	37B
Limita constructie	— (black line)

Executant: SC Total Business Land SRL
Data: 14.09.2022