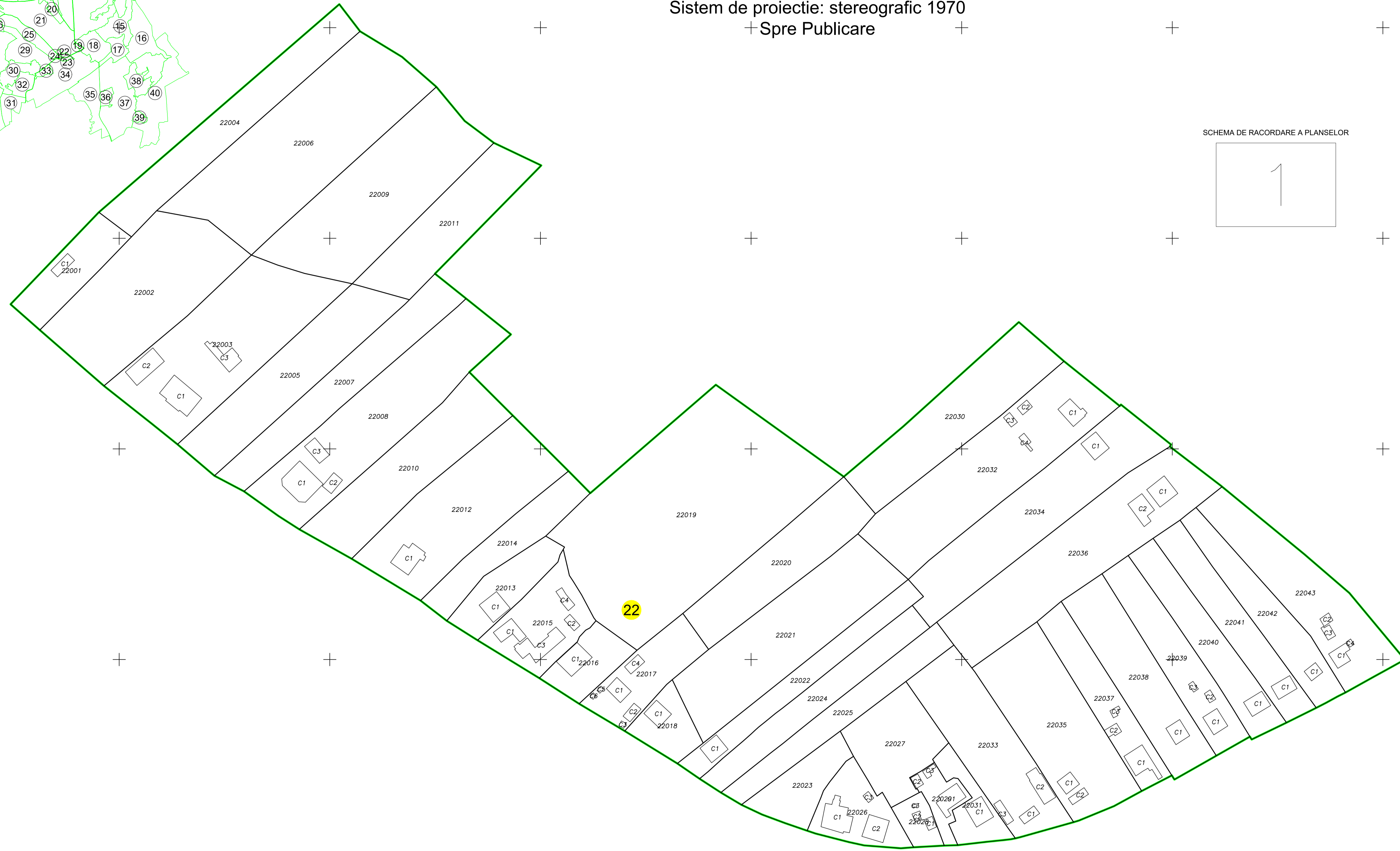
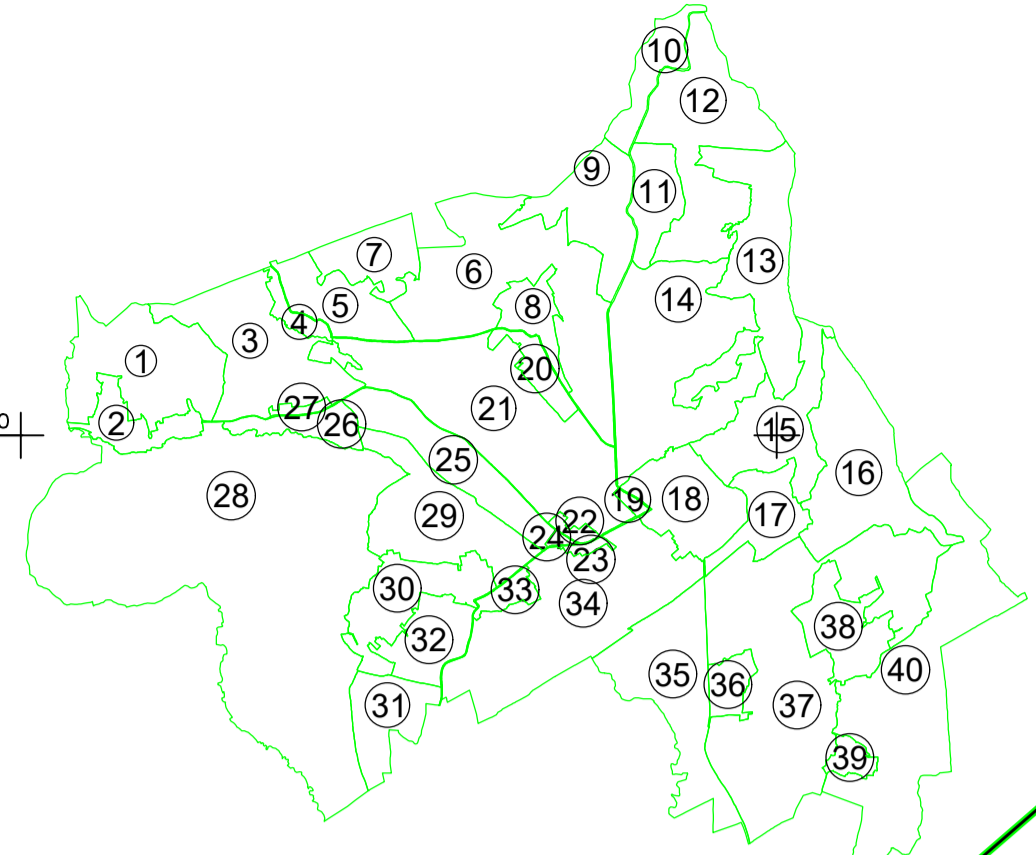



PLAN CADASTRAL

UAT: Tibana, judetul: IASI, Sect. cad. 22, plansa 1
 Scara 1:1000
 Sistem de proiectie: stereografic 1970
 + Spre Publicare



SCHEMA DE RACORDARE A PLANSELOR



LEGENDA	
Numar Sector	22
Cod constructie	C1
ID imobil	15
Limita sector	
Limita imobil	
Hidrografie	
Limita UAT	
Limita intravilan	
Limita tarla	
Numar tarla	101
Numar postal	37B
Limita constructie	