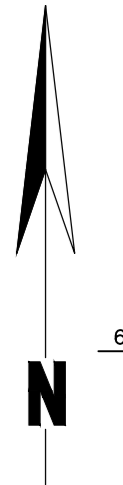
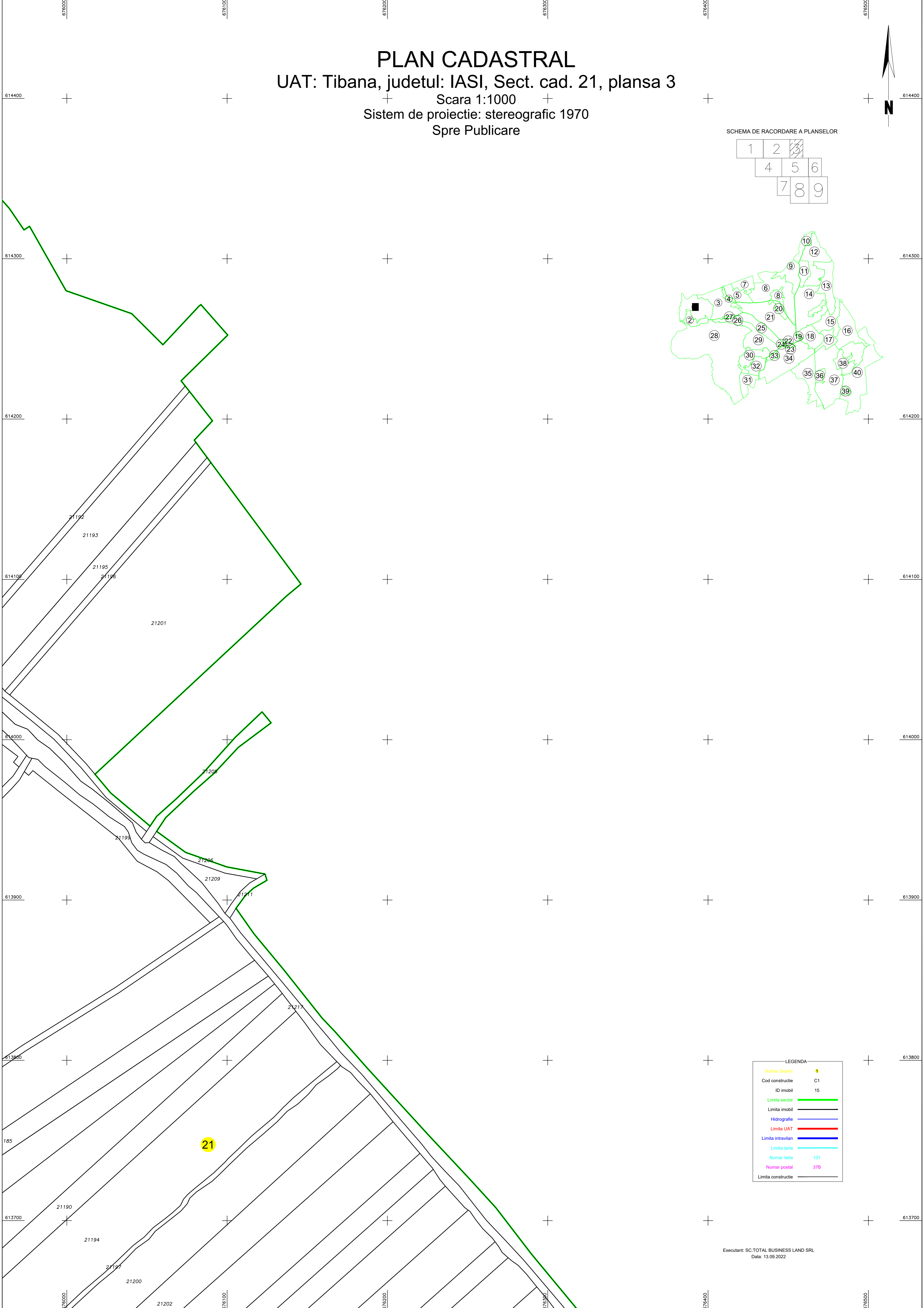
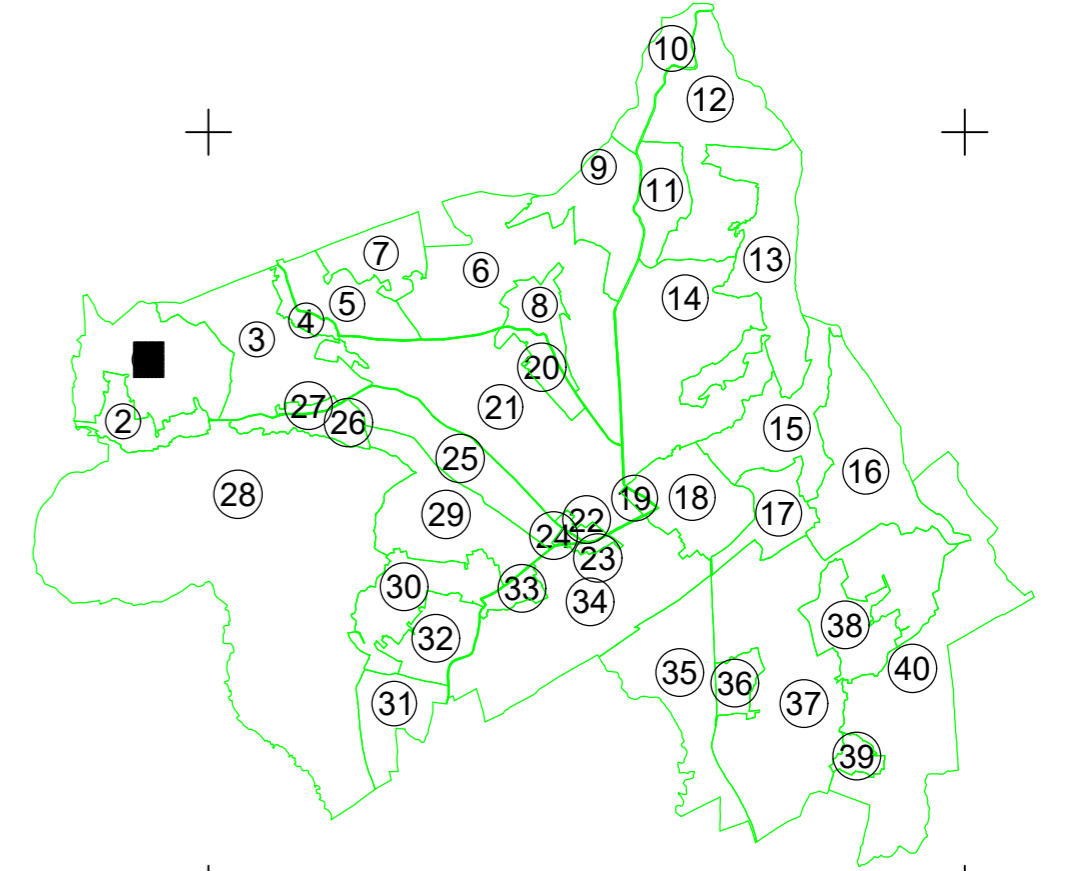
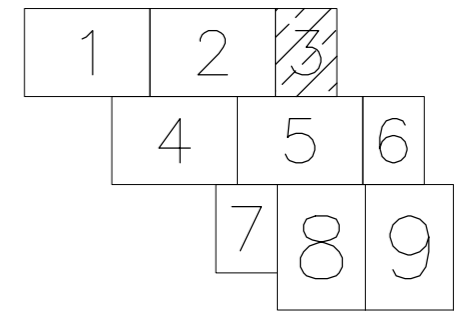


PLAN CADASTRAL

UAT: Tibana, judetul: IASI, Sect. cad. 21, plansa 3
 Scara 1:1000
 Sistem de proiectie: stereografic 1970
 Spre Publicare



SCHEMA DE RACORDARE A PLANSELOR



LEGENDA	
Numar Sector	15
Cod constructie	C1
ID imobil	15
Limita sector	(Green line)
Limita imobil	(Black line)
Hidrografie	(Blue line)
Limita UAT	(Red line)
Limita intravilan	(Blue line)
Limita tarla	(Cyan line)
Numar tarla	101
Numar postal	37B
Limita constructie	(Black line)