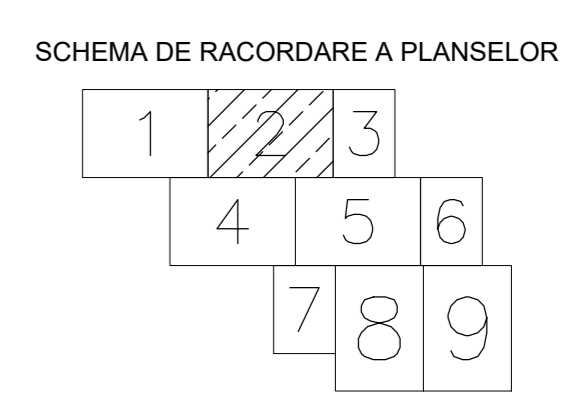
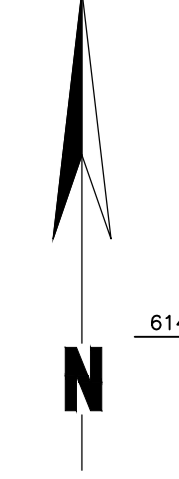
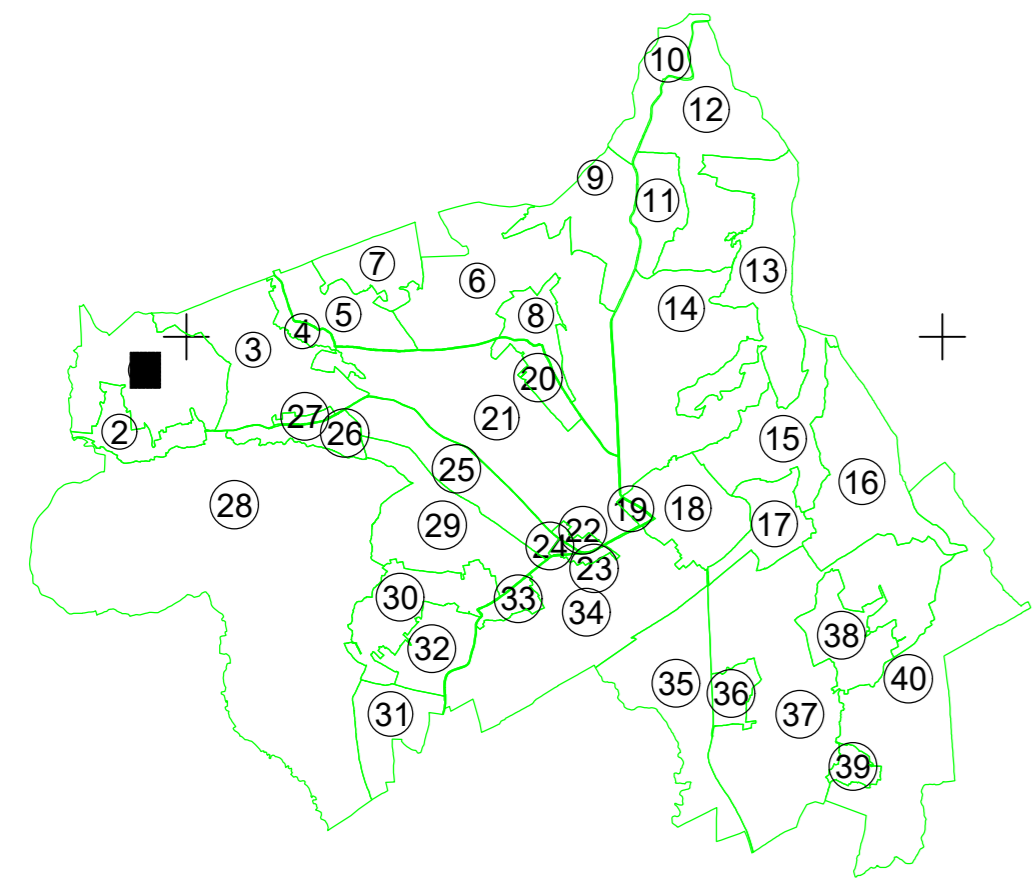


PLAN CADASTRAL
UAT: Tibana, judetul: IASI, Sect. cad. 21, plansa 2
Scara 1:1000
Sistem de proiectie: stereografic 1970
Spre Publicare



LEGENDA

Numar Sector	C1
Cod constructie	15
ID imobil	15
Limita sector	
Limita imobil	
Hidrografe	
Limita UAT	
Limita intravilan	
Limita tarla	
Numar tarla	101
Numar parcel	378
Limita constructie	

Executant: SC TOTAL BUSINESS LAND SRL
Data: 13.09.2022

