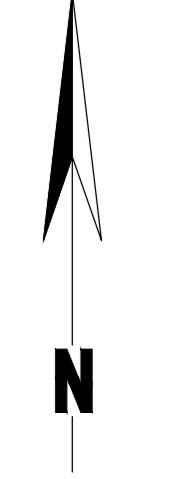
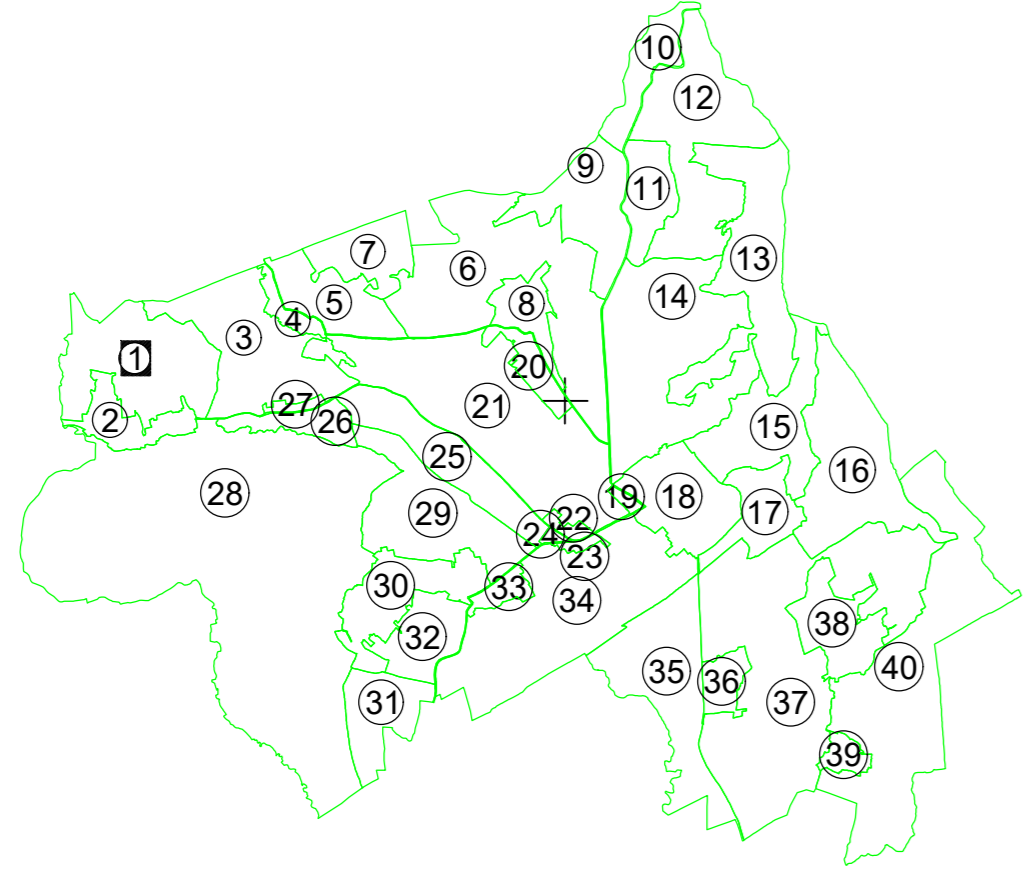
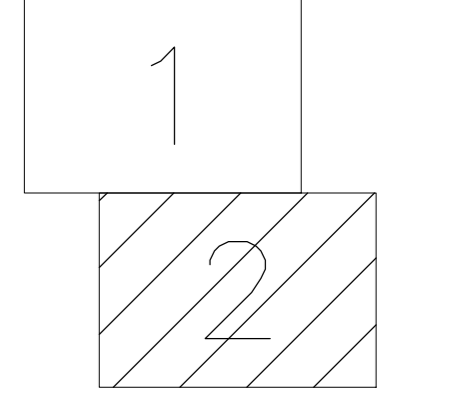


PLAN CADASTRAL
 UAT: Tibana, judetul: IASI, Sect. cad. 20, plansa 2
 Scara 1:1000
 Sistem de proiectie: stereografic 1970
 Spre Publicare



SCHEMA DE RACORDARE A PLANSELOR



20

LEGENDA

Limita sector	■
Cod constructie	C1
ID Imobil	15
Limita sector	—
Limita imobil	—
Hidrografie	—
Limita UAT	—
Limita strazilan	—
Limita bari	—
Numar bari	101
Numar postal	37B
Limita constructie	—