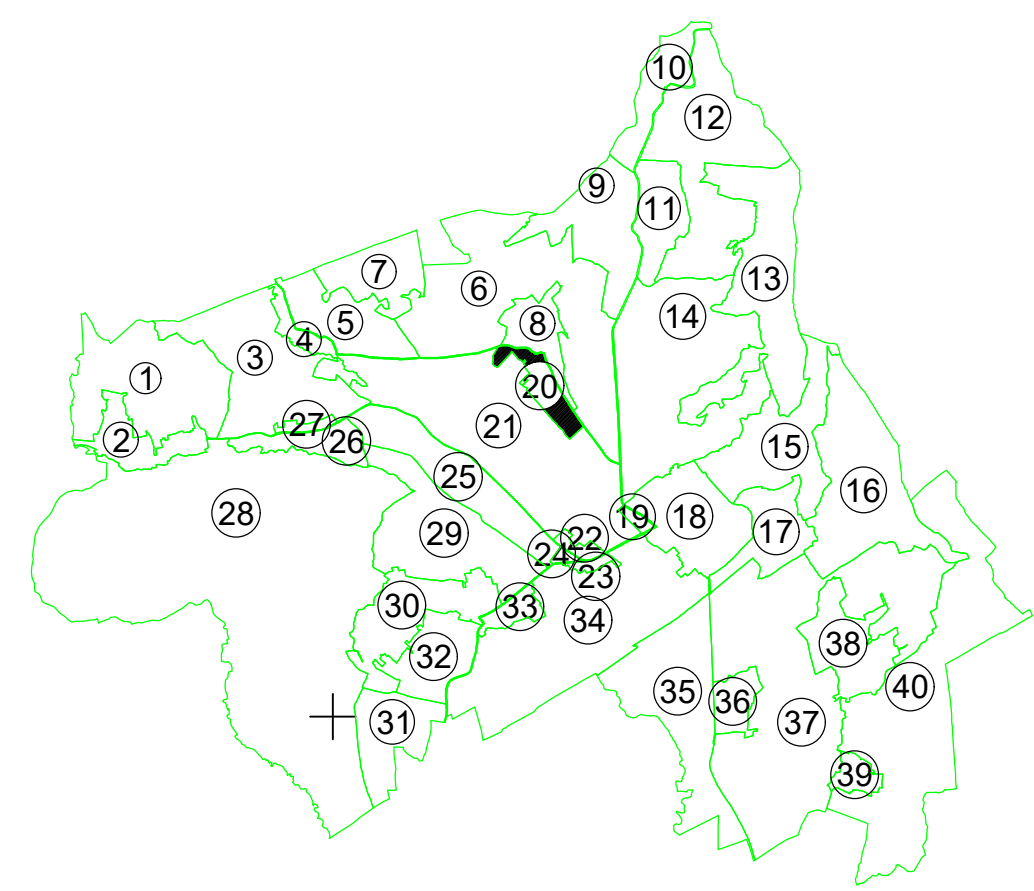
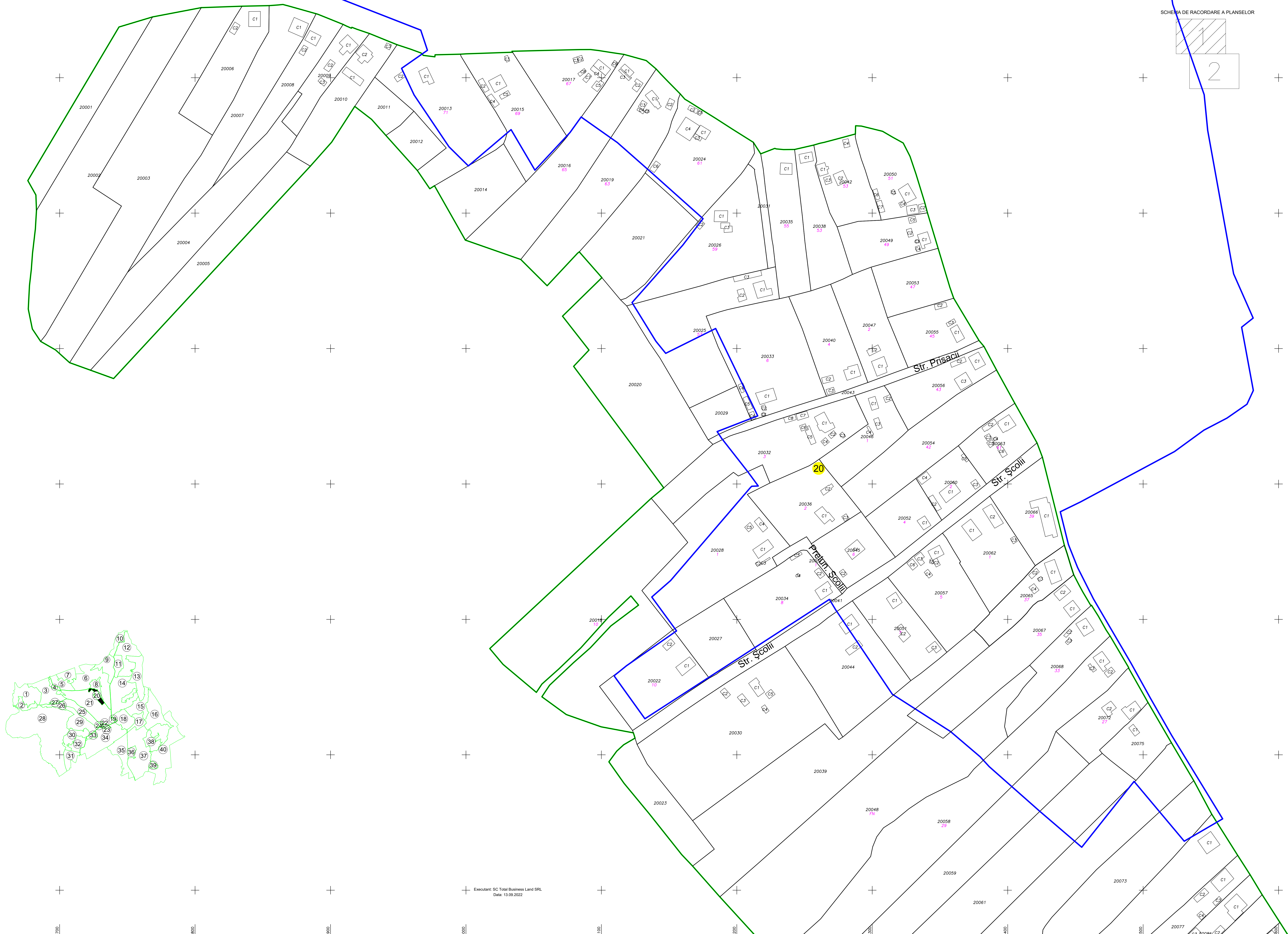
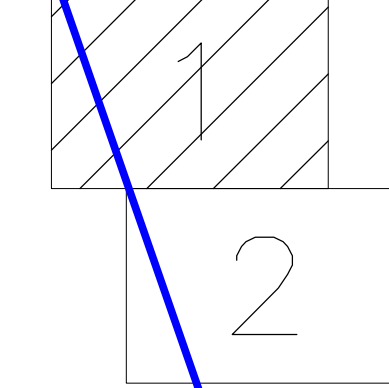


# Poiana de Sus

PLAN CADASTRAL  
UAT: Tibana, judetul: IASI, Sect. cad. 20, plansa 1  
+ Scara 1:1000  
Sistem de proiectie: stereografic 1970  
Spre Publicare



SCHEMA DE RACORDARE A PLANSELOR



Executant: SC Total Business Land SRL  
Data: 13.09.2022

LEGENDA	
Limita sector	8
Cod constructie	C1
Imobil	15
Limita sector	—
Limita imobil	—
Hidrografie	—
Limita UAT	—
Limita intravilan	—
Limita satia	—
Numar satia	101
Numar parcel	37B
Limita constructie	—