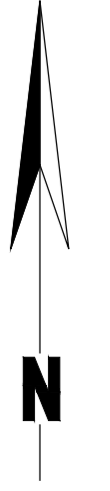
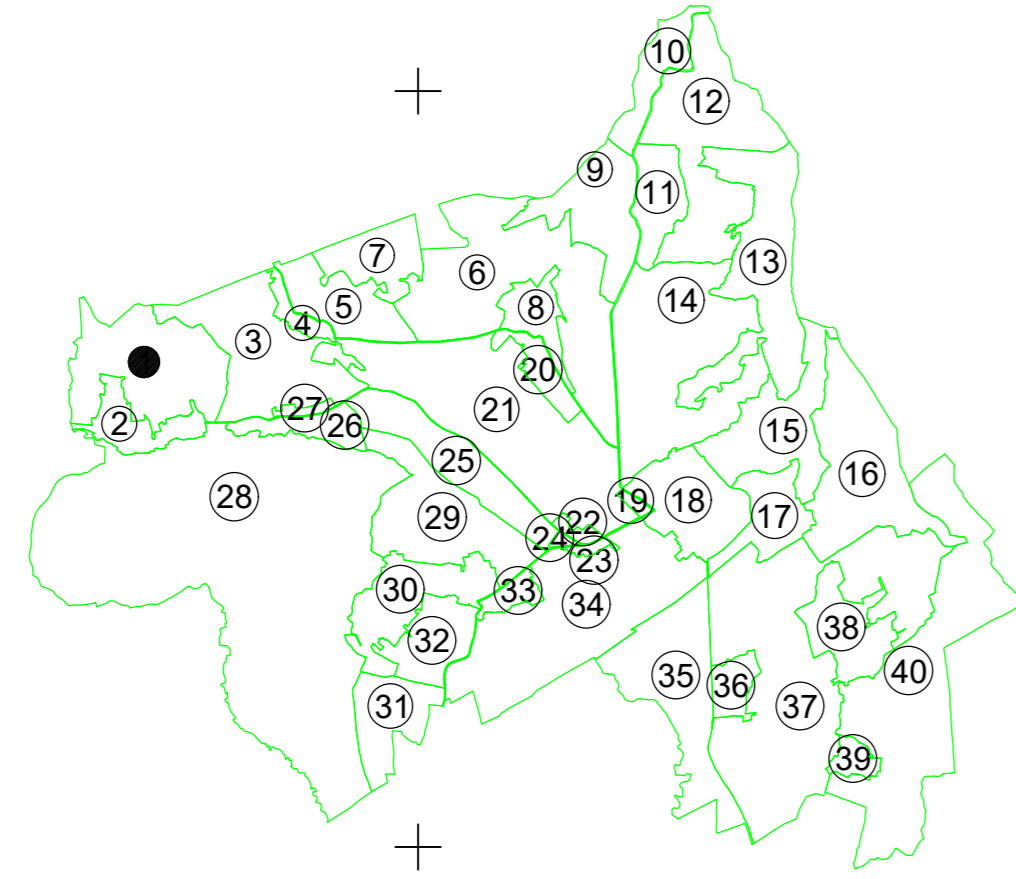


PLAN CADASTRAL
 UAT: Tibana, judetul: IASI, Sect. cad. 2, plansa 2
 Scara 1:1000
 Sistem de proiectie: stereografic 1970
 Spre Publicare



Vadu Vejei

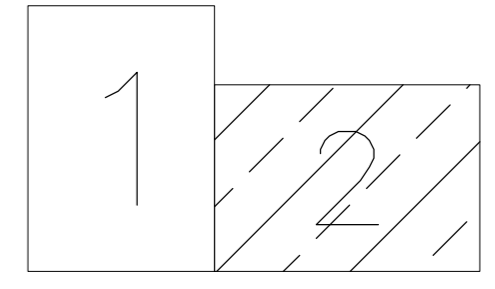
Str. Vadului

Str. Vadului

Intr. Cantonului

Str. Vadului

SCHEMA DE RACORDARE A PLANSELOR



LEGENDA	
Numar sector	●
Cod constructie	C1
ID imobil	15
Limita sector	—
Limita imobil	—
Hidrografe	—
Limita UAT	—
Limita intravilan	—
Limita tarla	—
Numar tarla	101
Numar postel	378
Limita constructie	—