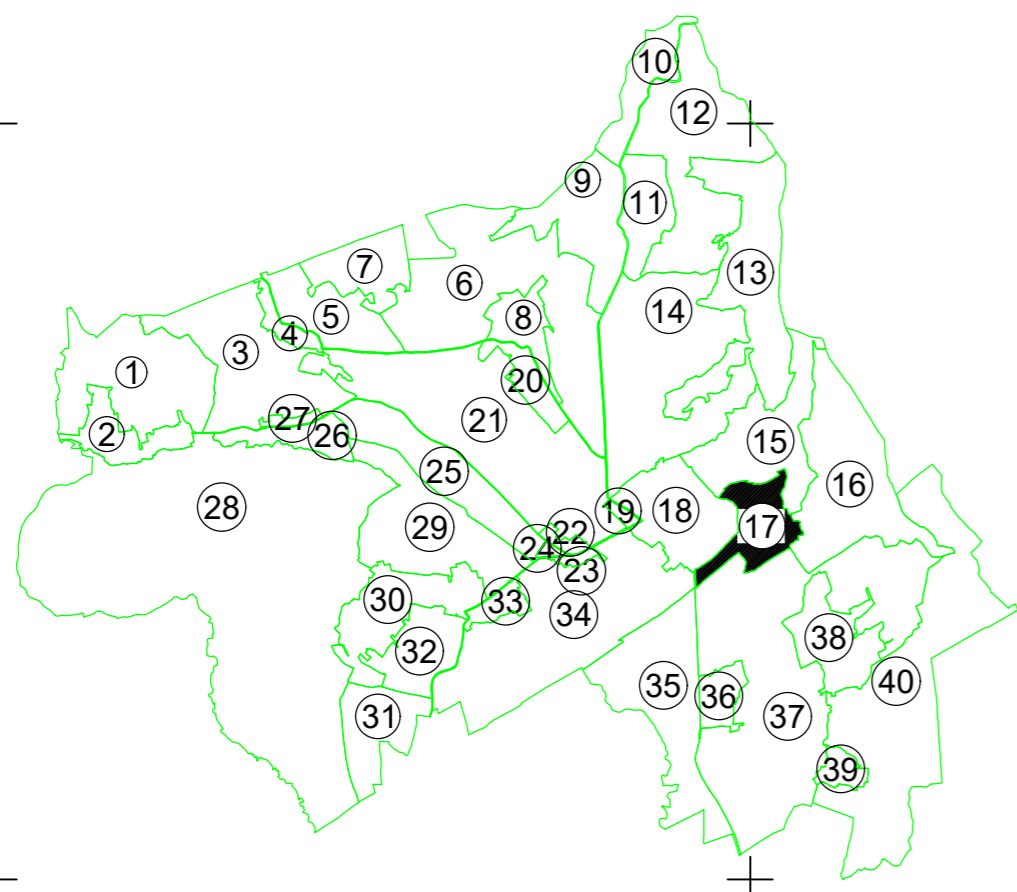
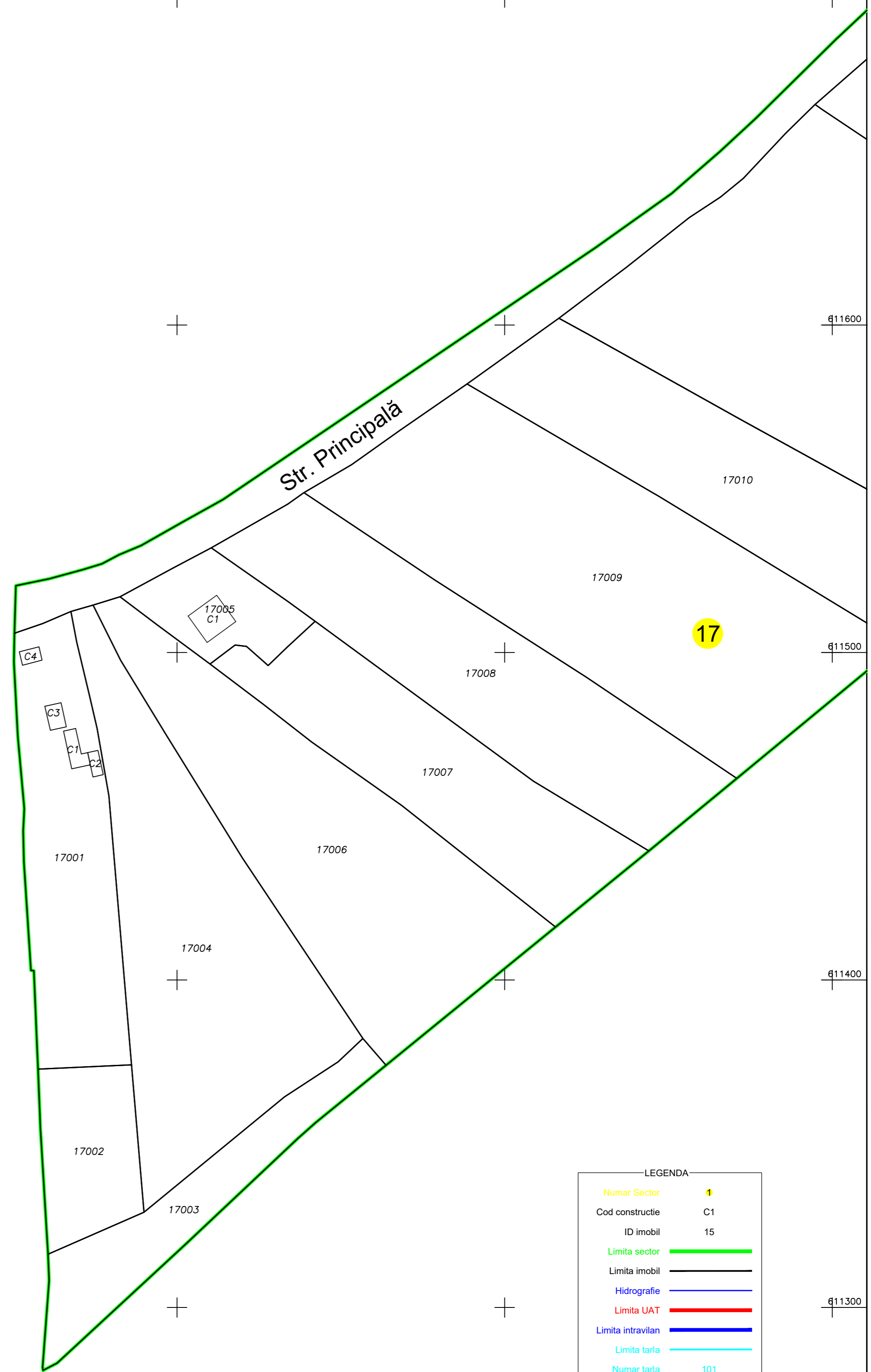
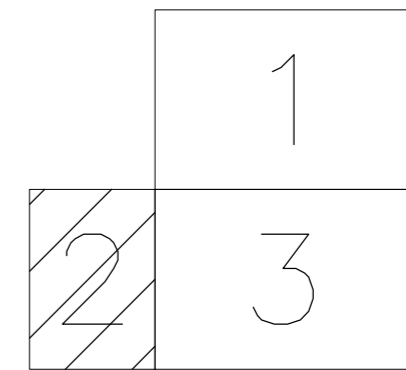


**PLAN CADASTRAL**  
UAT: Tibana, judetul: IASI, Sect. cad. 17, planșa 2  
Scara 1:1000  
Sistem de proiectie: stereografic 1970  
Spre Publicare



SCHEMA DE RACORDARE A PLANSELOR



LEGENDA	
Numar Sector	17
Cod constructie	C1
ID imobil	15
Limita sector	—
Limita imobil	—
Hidrografie	—
Limita UAT	—
Limita intravilan	—
Limita tarla	—
Numar tarla	101
Numar postal	37B
Limita constructie	—