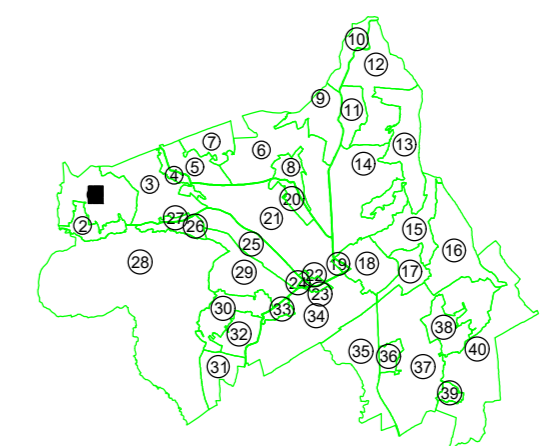
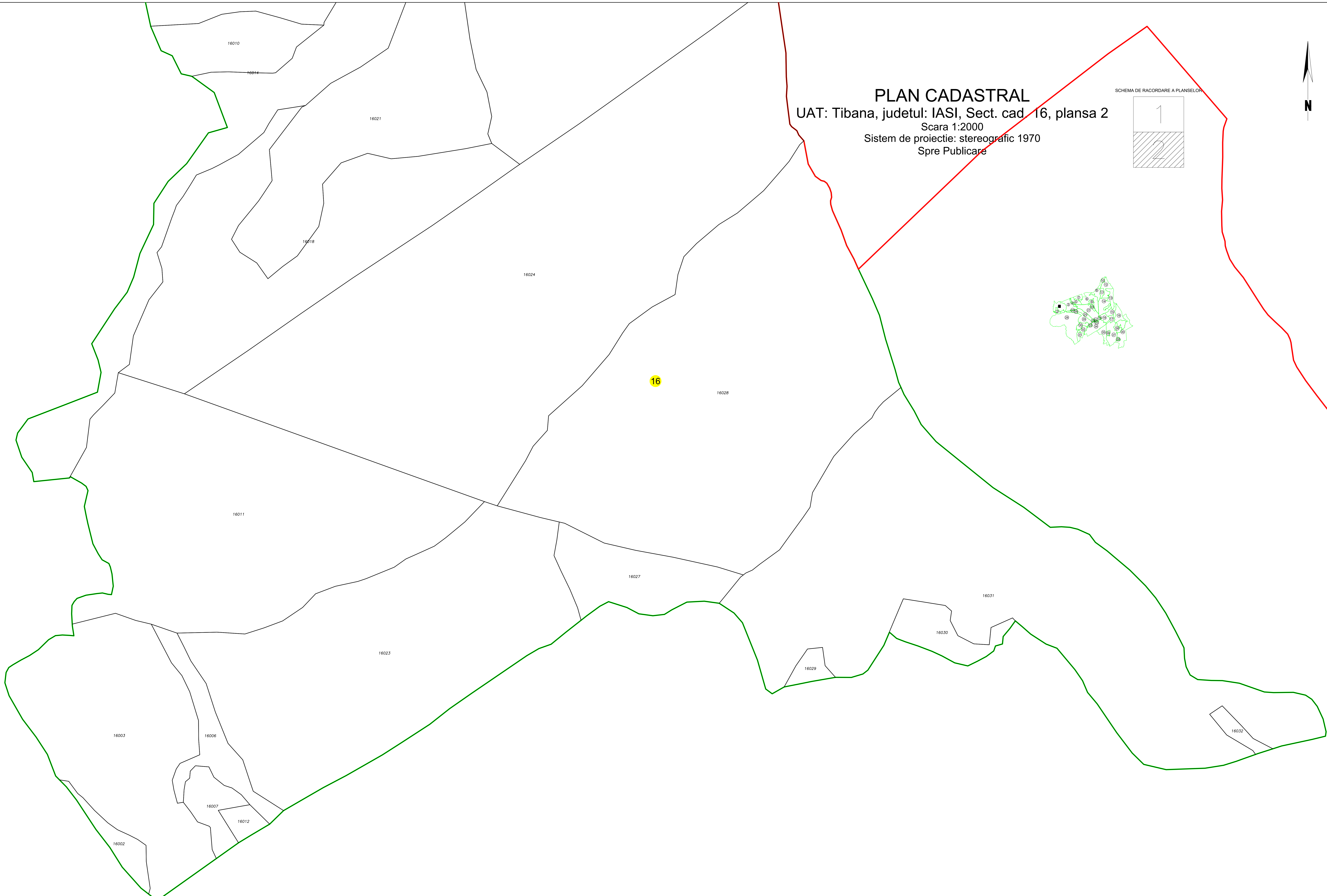
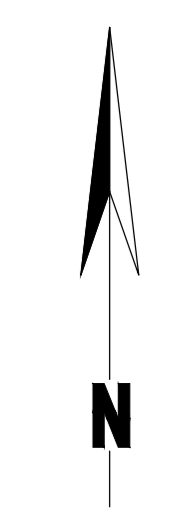
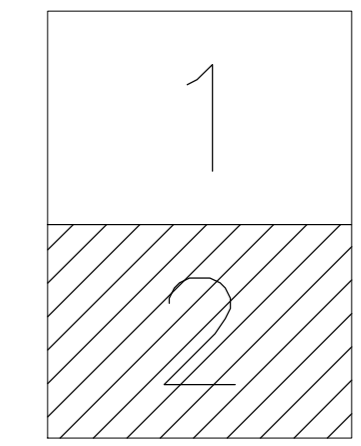


PLAN CADASTRAL
UAT: Tibana, judetul: IASI, Sect. cad. 16, plansa 2
Scara 1:2000
Sistem de proiectie: stereografic 1970
Spre Publicare

SCHEMA DE RACORDARE A PLANSELOR



LEGENDA

Numar Sector	16
Cod constructie	C1
ID imobil	15
Limita sector	—
Limita imobil	—
Hidrografe	—
Limita UAT	—
Limita intravilan	—
Limita tarzi	—
Numar tarzi	101
Numar puncte	378
Limita constructie	—