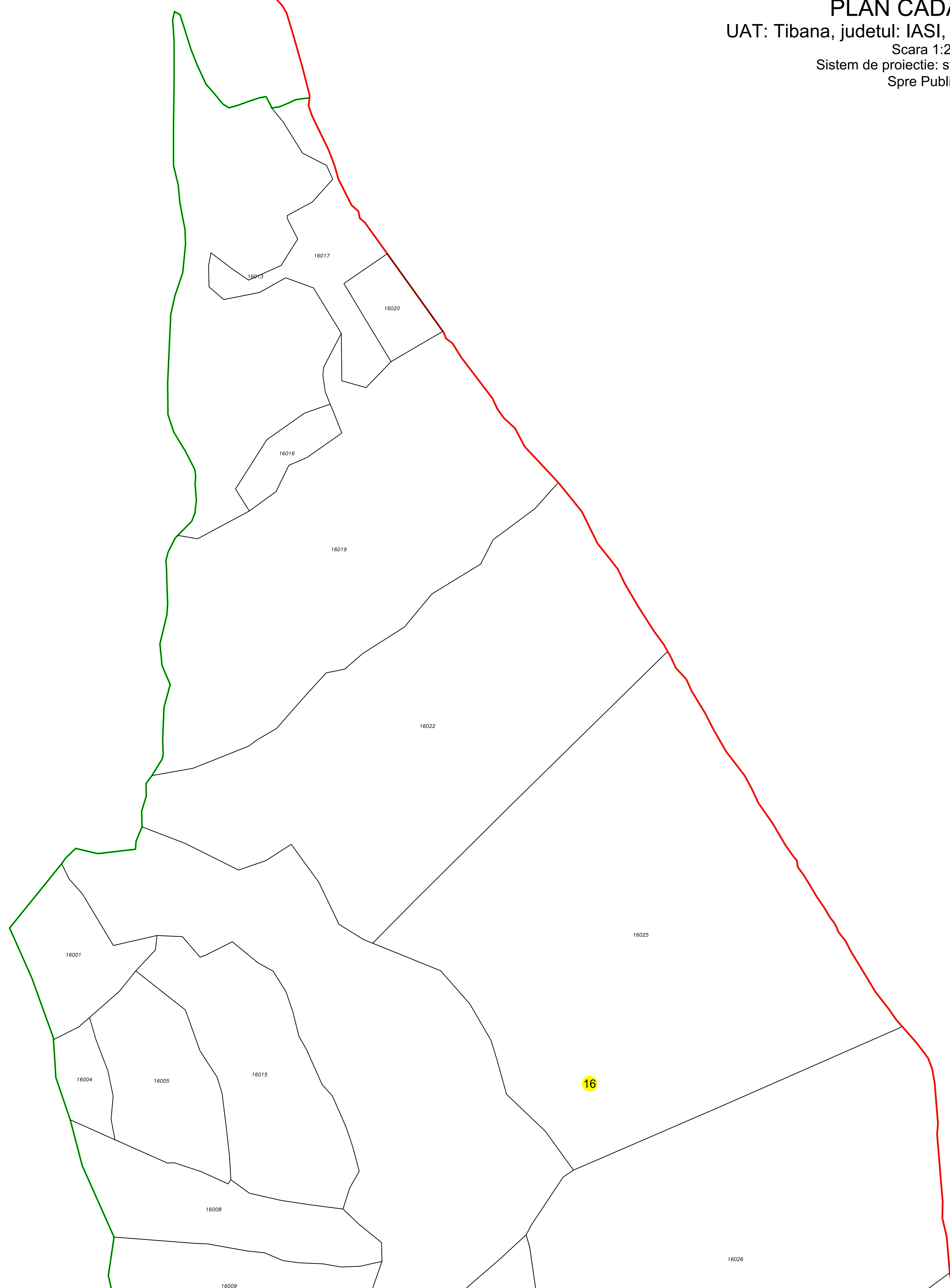
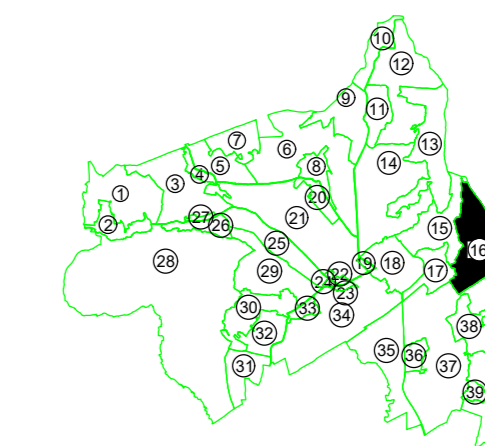
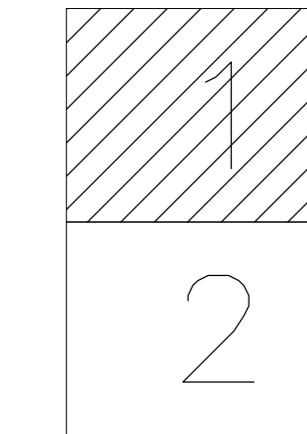


PLAN CADASTRAL
UAT: Tibana, judetul: IASI, Sect. cad. 16, plansa 1
Scara 1:2000
Sistem de proiectie: stereografic 1970
Spre Publicare



SCHEMA DE RACORDARE A PLANSELOR



Executant: SC TOTAL BUSINESS LAND SRL
Data: 13.09.2022

LEGENDA	
Numar Sector	16
Cod constructie	C1
ID imobil	15
Limita sector	—
Limita imobil	—
Hidrografe	—
Limita UAT	—
Limita intravilan	—
Limita Iasi	—
Numar Iasi	101
Numar sector	016
Limita constructie	—