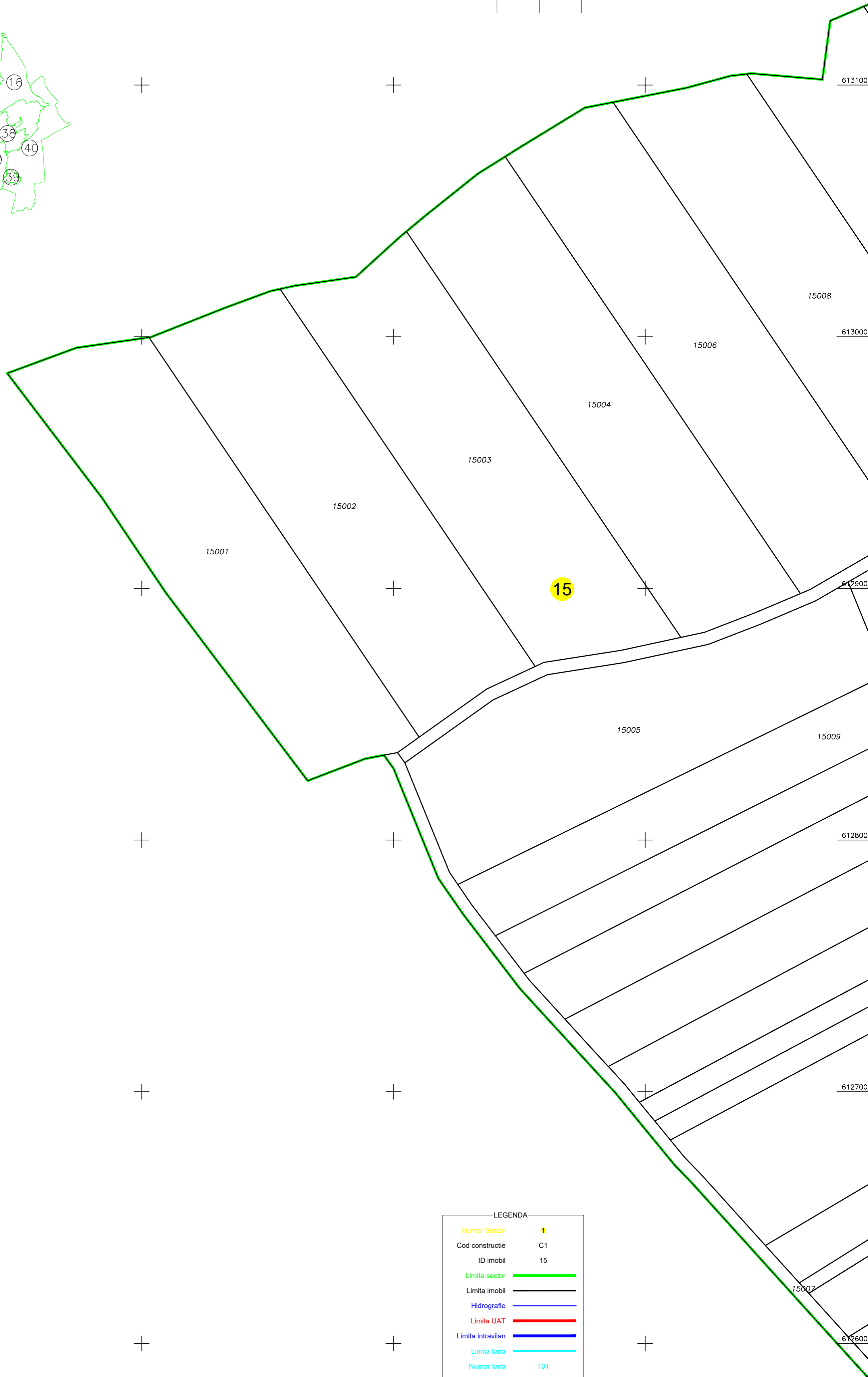
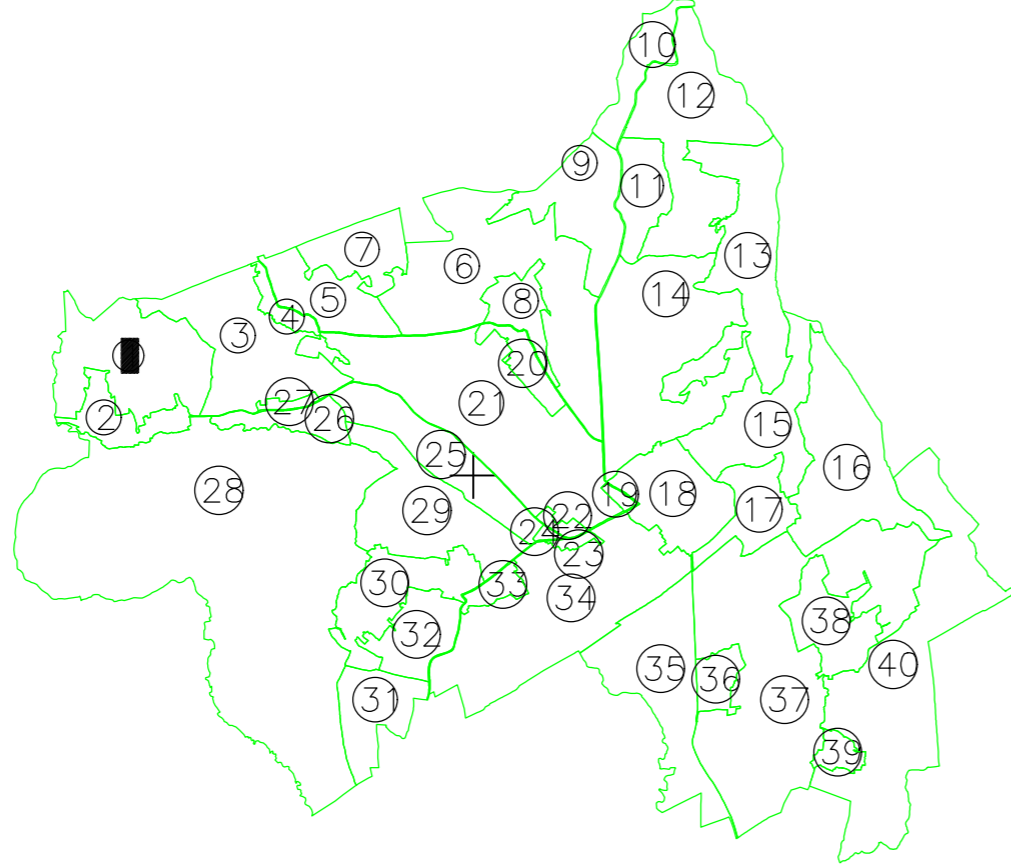
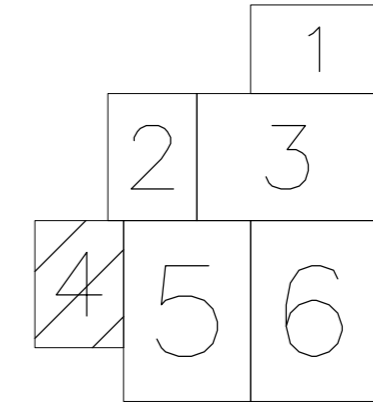


PLAN CADASTRAL
UAT: Tibana, judetul: IASI, Sect. cad. 15, plansa 4
Scara 1:1000
Sistem de proiectie: stereografic 1970
Spre Publicare



SCHEMA DE RACORDARE A PLANSELOR



LEGENDA

Numar Sector	15
Cod constructie	C1
ID imobil	15
Limita sector	—
Limita imobil	—
Hidrografe	—
Limita UAT	—
Limita intravilan	—
Limita tarla	—
Numar tarla	101
Numar postal	37B
Limita constructie	—