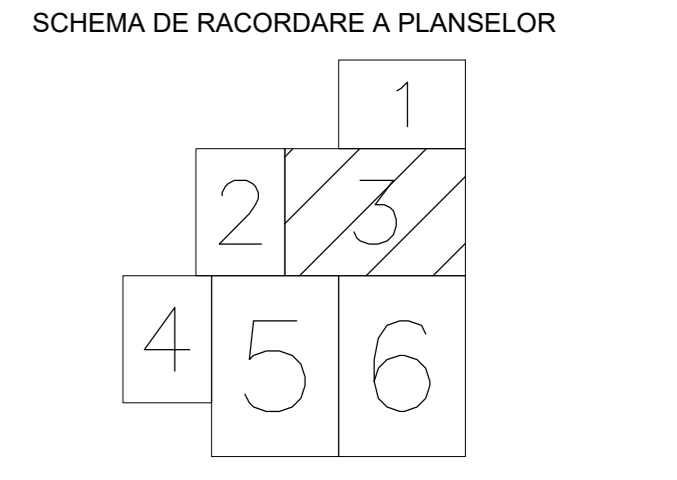
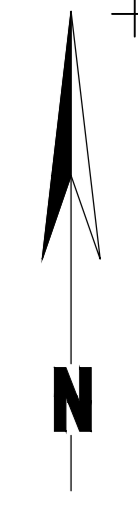
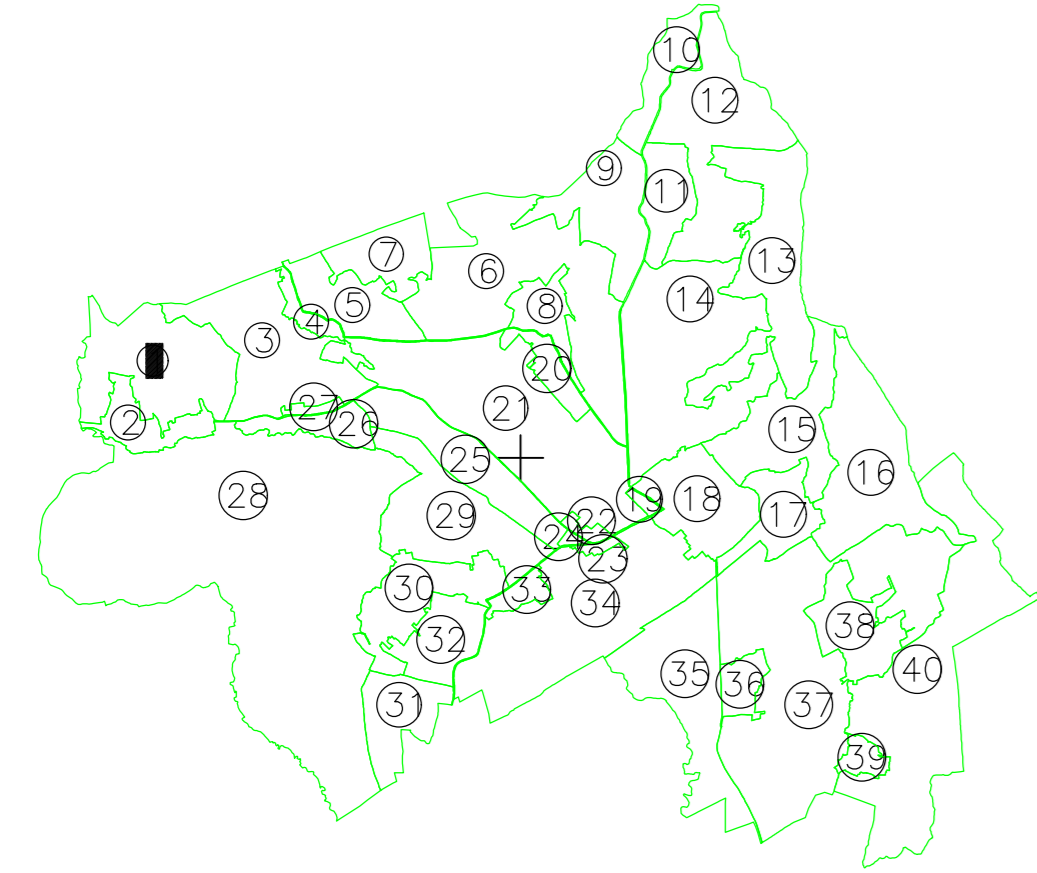


PLAN CADASTRAL
UAT: Tibana, judetul: IASI, Sect. cad. 15, plansa 3
Scara 1:1000
Sistem de proiectie: stereografic 1970
Spre Publicare



LEGENDA

Numar Sectie	15
Cod constructie	C1
ID mobil	15
Limita cadastral	[Green line symbol]
Limita imobila	[Black line symbol]
hidrografe	[Blue line symbol]
Limita UAT	[Red line symbol]
Limita intravilan	[Blue line symbol]
Limita tarla	[Cyan line symbol]
Numar tarla	101
Numar postel	378
Limita constructie	[Black line symbol]