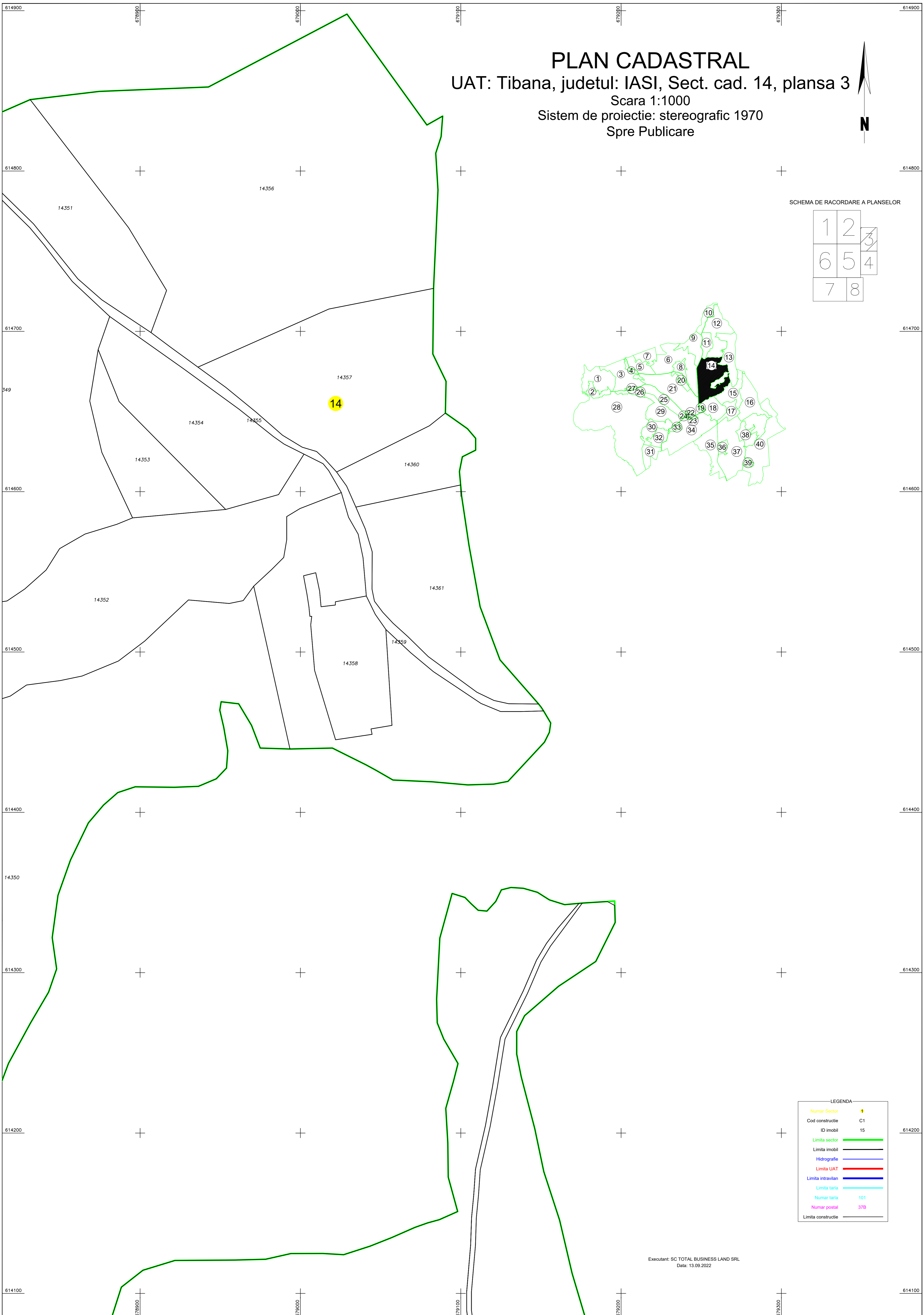
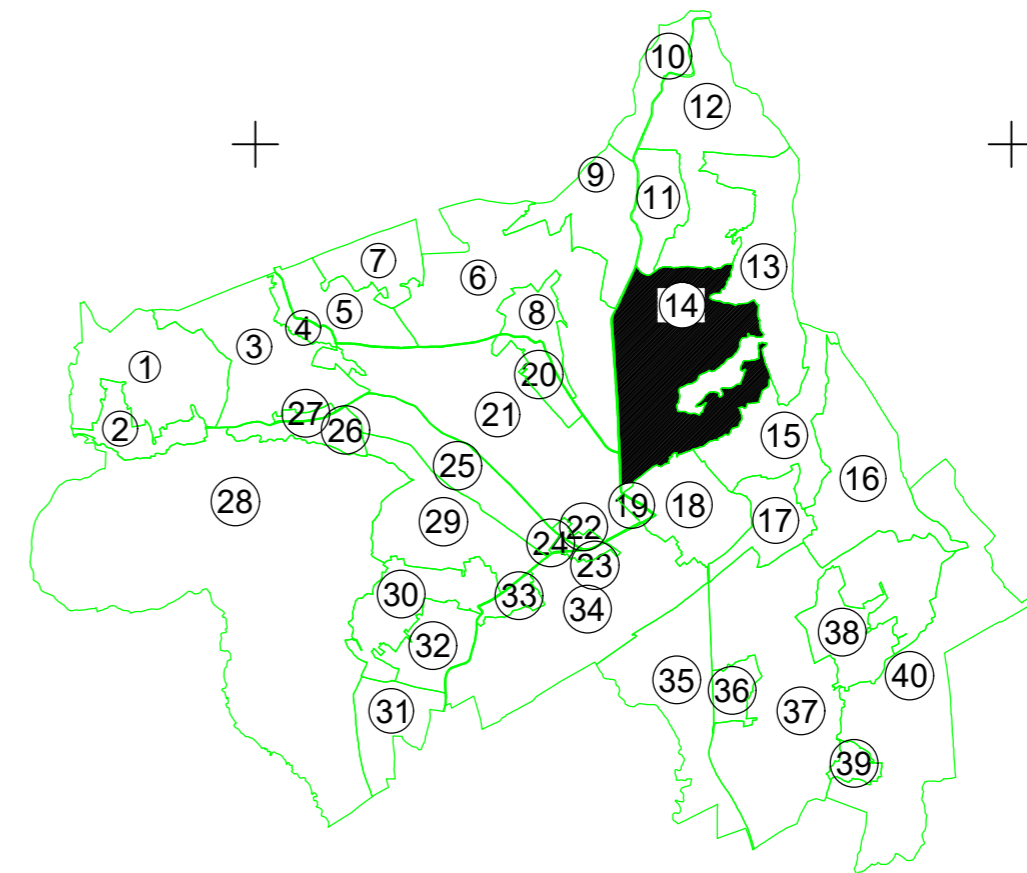
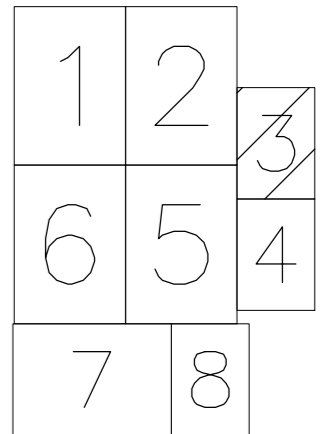


PLAN CADASTRAL

UAT: Tibana, judetul: IASI, Sect. cad. 14, plansa 3
Scara 1:1000
Sistem de proiectie: stereografic 1970
Spre Publicare



SCHEMA DE RACORDARE A PLANSELOR



LEGENDA

Numar Sector	14
Cod constructie	C1
ID imobil	15
Limita sector	[Green line]
Limita imobil	[Black line]
Hidrografie	[Blue line]
Limita UAT	[Red line]
Limita intravilan	[Blue line]
Limita tarfa	[Cyan line]
Numar tarfa	101
Numar postal	378
Limita constructie	[Black line]