

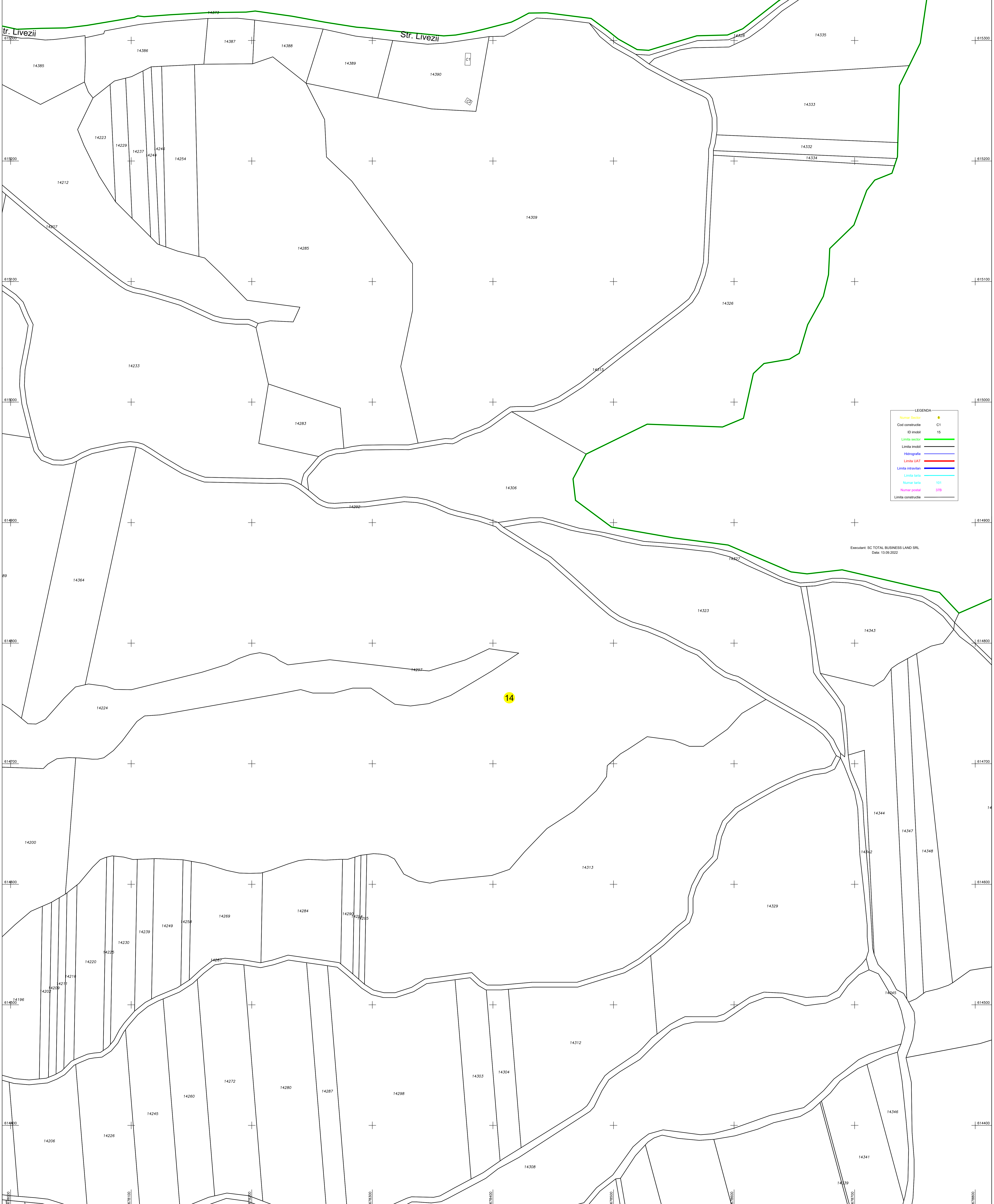
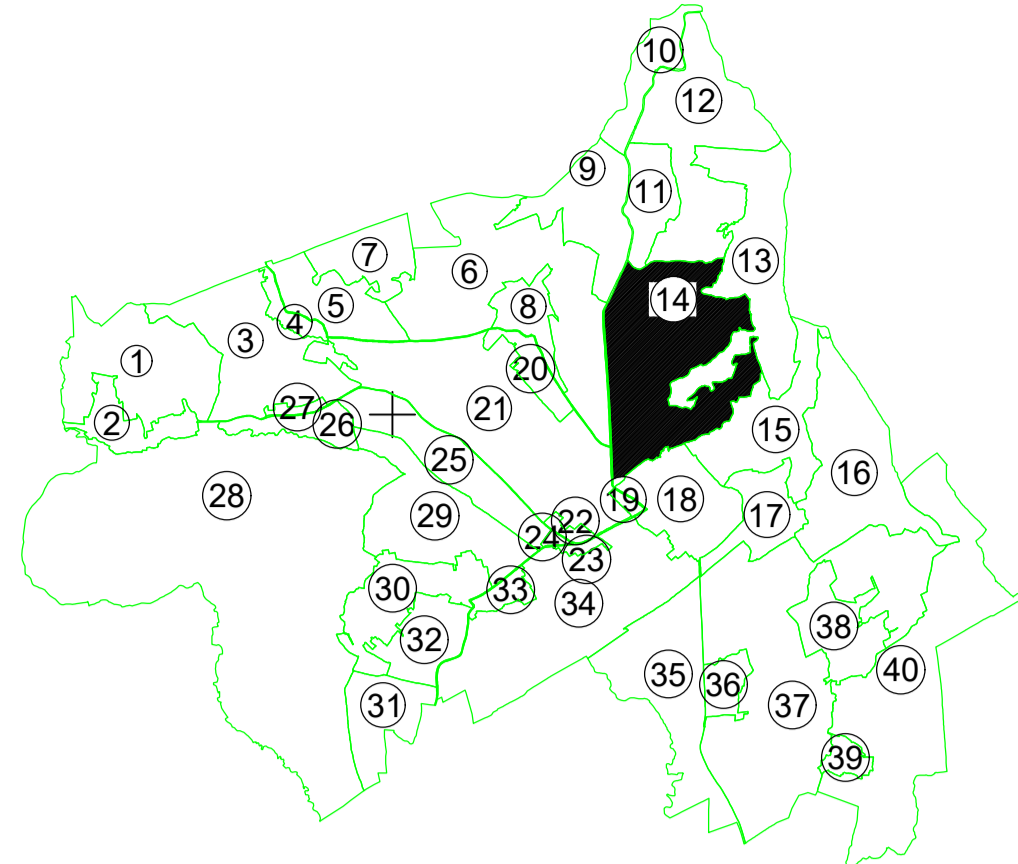
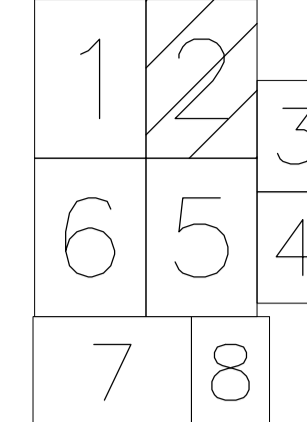
PLAN CADASTRAL

UAT: Tibana, judetul: IASI, Sect. cad. 14, plansa 2

Scara 1:1000

Sistem de proiectie: stereografic 1970
Spre Publicare

SCHEMA DE RACORDARE A PLANSELOR



LEGENDA

Numar secti	1
Cod constructie	C1
ID mobil	15
Limita sectii	
Limita mobil	
Hidrografa	
Limita UAT	
Limita intravilan	
Limita tarit	
Numar tarit	101
Numar postal	378
Limita constructie	

Executant: SC TOTAL BUSINESS LAND SRL
Data: 13.09.2022