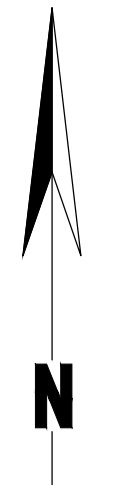
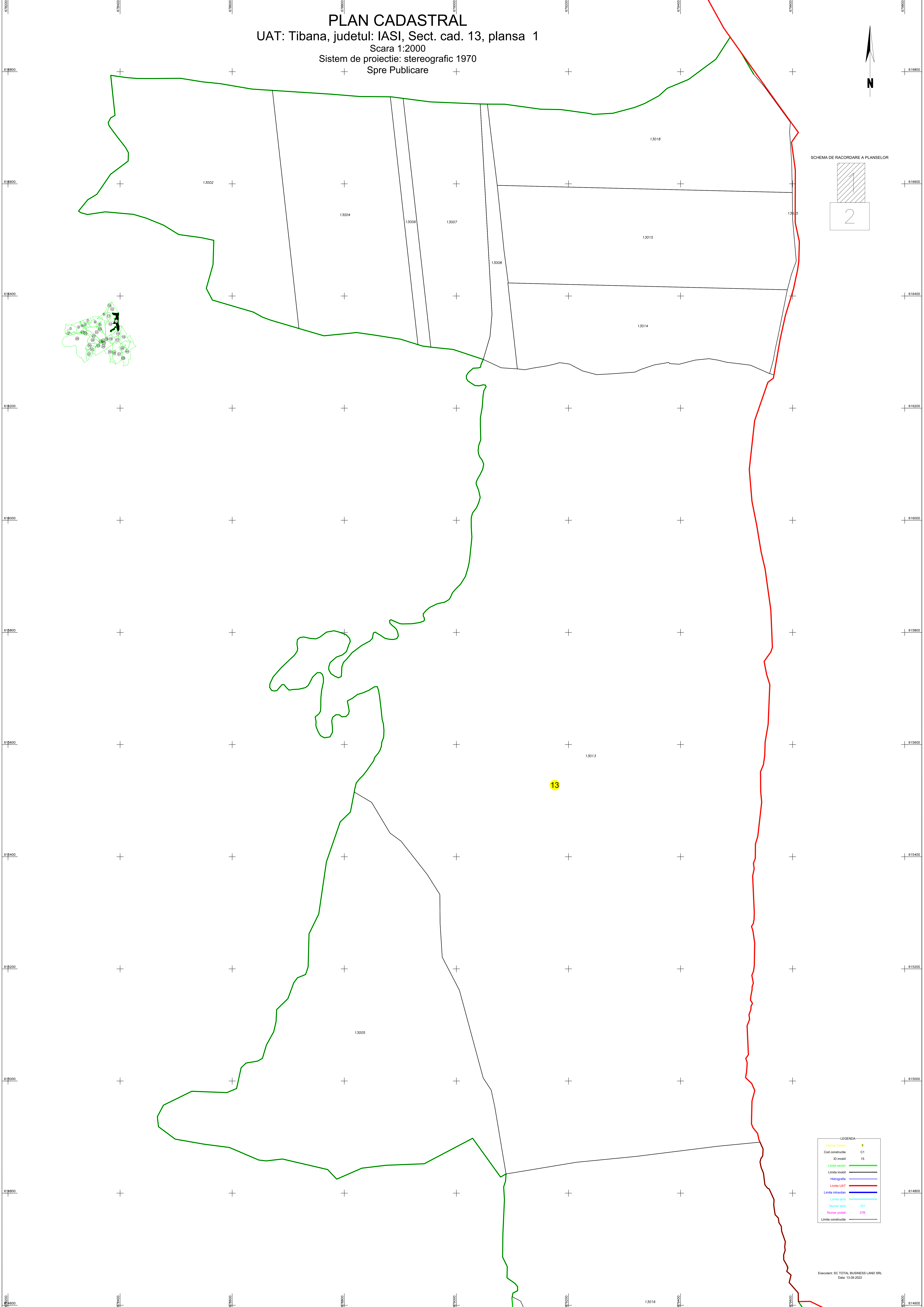
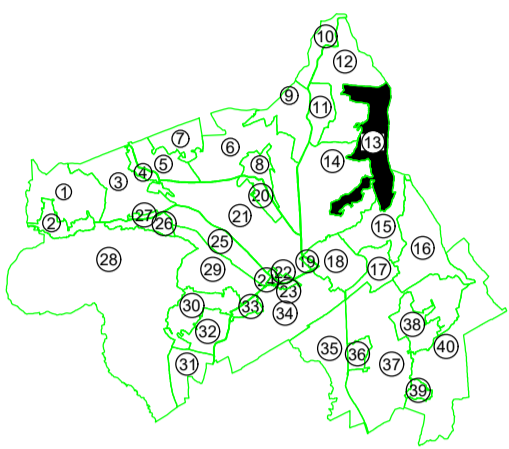
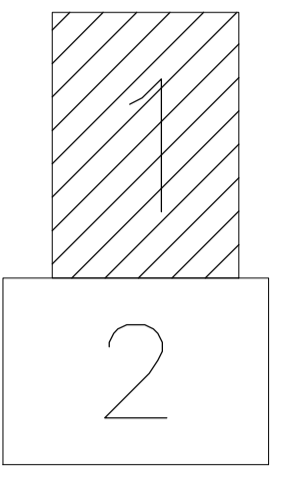


PLAN CADASTRAL
UAT: Tibana, judetul: IASI, Sect. cad. 13, plansa 1
Scara 1:2000
Sistem de proiectie: stereografic 1970
Spre Publicare



SCHEMA DE RACORDARE A PLANSELOR



LEGENDA

| | |
|--------------------|----------------|
| Numar Sector | 13 |
| Cod constructie | C1 |
| ID imobil | 15 |
| Limita sector | — (green line) |
| Limita imobil | — (black line) |
| Hidrografie | — (blue line) |
| Limita UAT | — (red line) |
| Limita Interjudean | — (blue line) |
| Limita serie | — (cyan line) |
| Numar serie | 101 |
| Numar postal | 378 |
| Limita constructie | — (black line) |