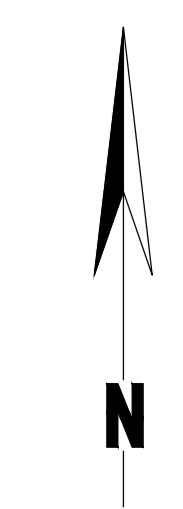
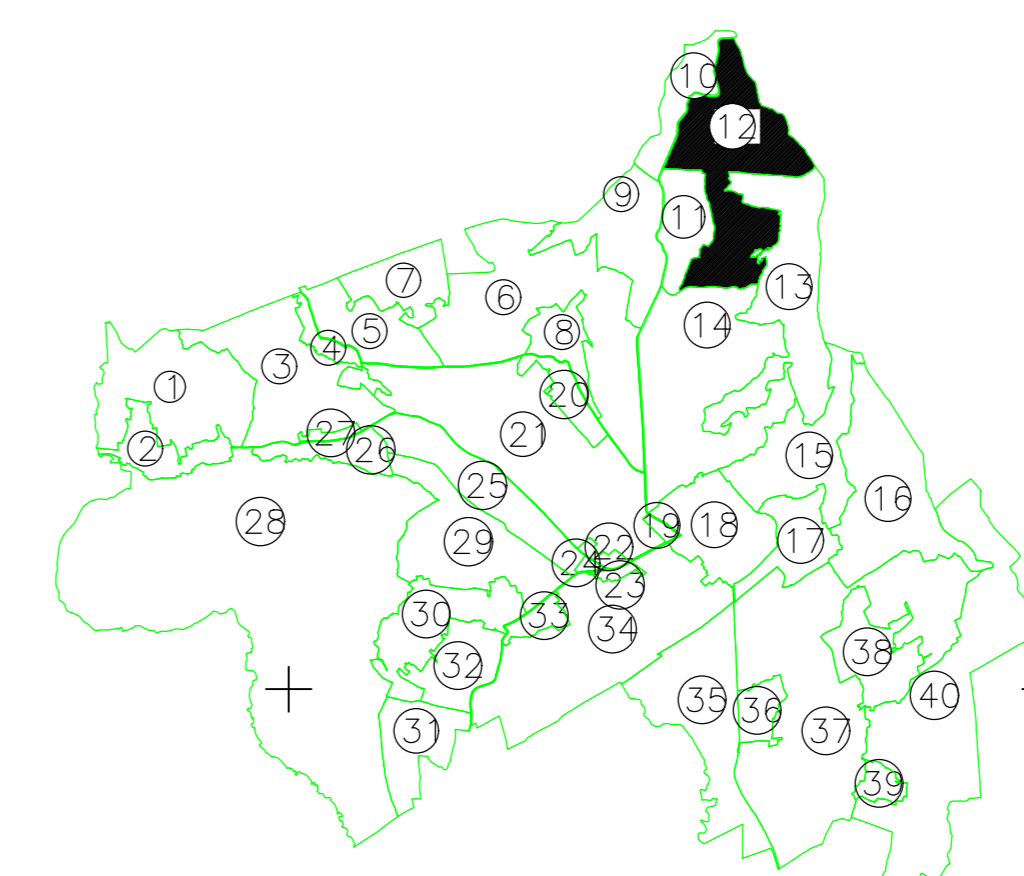
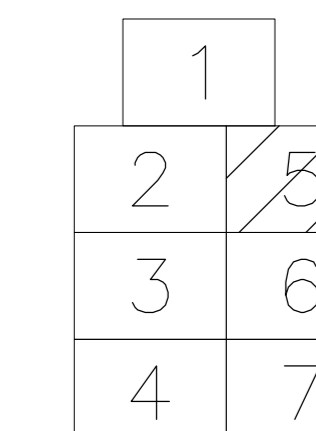


PLAN CADASTRAL
 UAT: Tibana, judetul: IASI, Sect. cad. 12, plansa 5
 Scara 1:1000
 Sistem de proiectie: stereografic 1970
 Spre Publicare



SCHEMA DE RACORDARE A PLANSELOR



12

LEGENA

Numar Sector	12
Cod constructie	C1
ID imobil	15
Limita sector	[Green line]
Limita imobil	[Black line]
Hidrografie	[Blue line]
Limita UAT	[Red line]
Limita intravilan	[Blue line]
Limita taris	[Cyan line]
Numar taris	101
Numar postel	378
Limita constructie	[Black line]