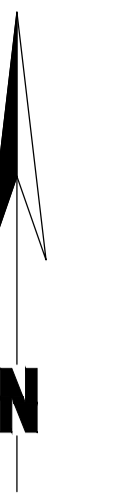
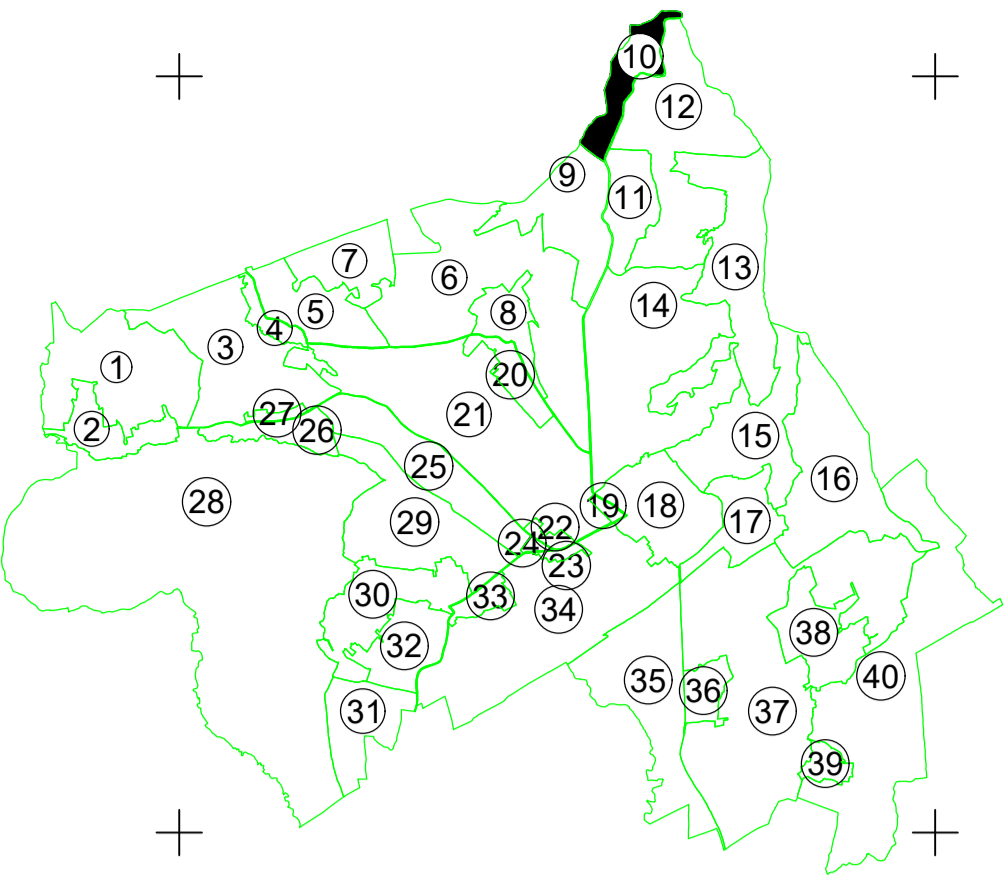
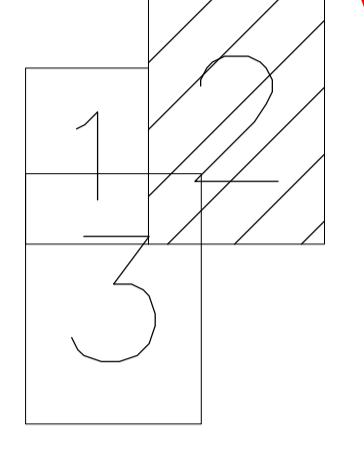


PLAN CADASTRAL
UAT: Tibana, judetul: IASI, Sect. cad. 10, plansa 2
Scara 1:1000
Sistem de proiectie: stereografic 1970
Spre Publicare



SCHEMA DE RACORDARE A PLANELOR



10

Domnița

LEGENDA	
Numar Sector	10
Cod constructie	C1
ID imobil	15
Limita sector	—
Limita imobil	—
Hidrografie	—
Limita UAT	—
Limita intercomunale	—
Limita terita	—
Numar terita	101
Numar postal	378
Limita constructie	—