
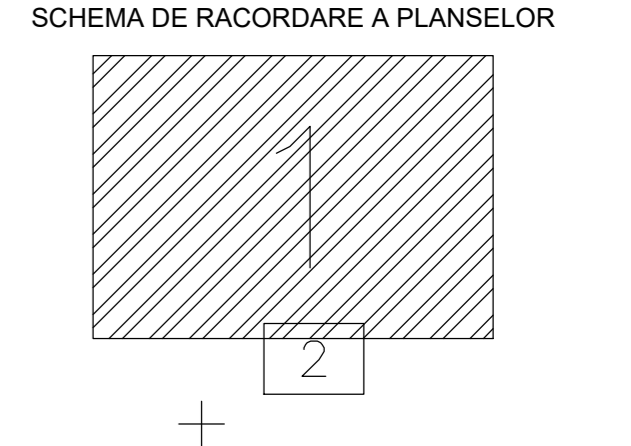
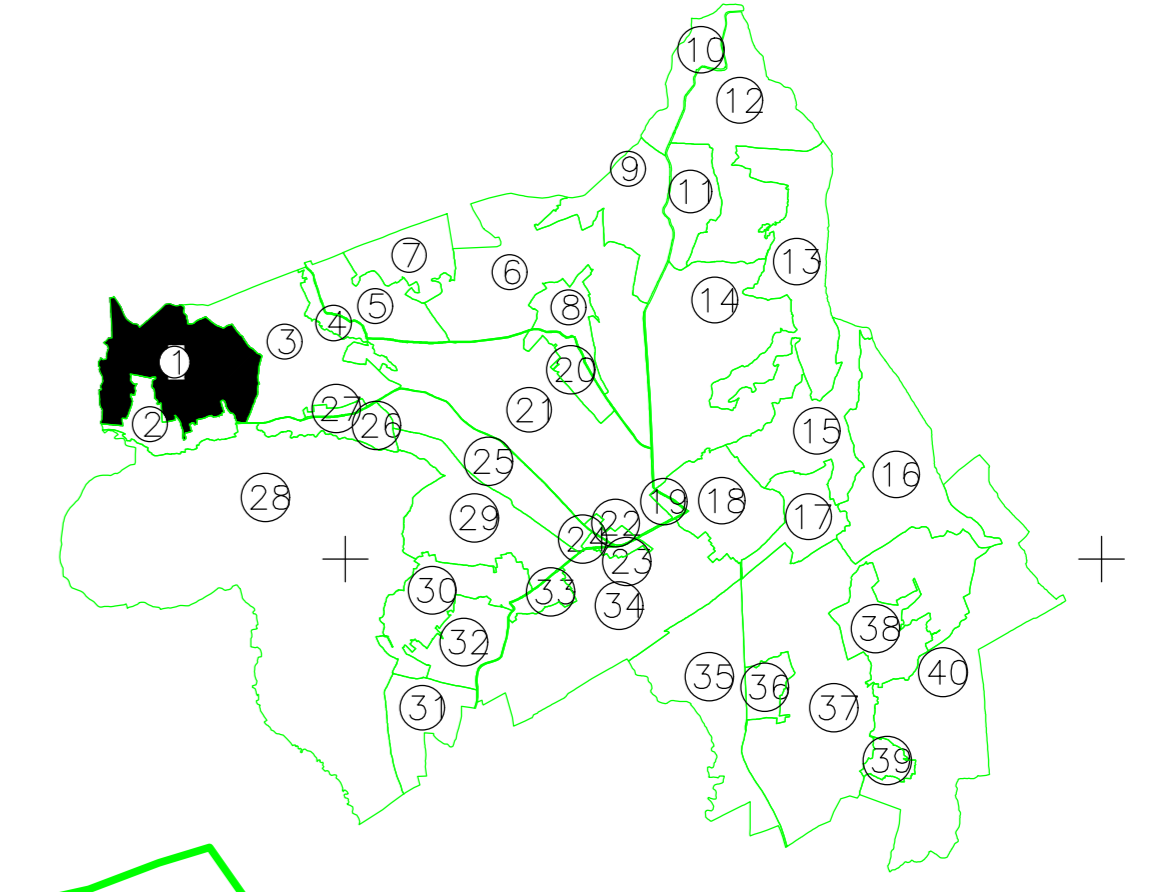


PLAN CADASTRAL
 UAT: Tibana, judetul: IASI, Sect. cad. 1, plansa 1
 Scara 1:2000
 Sistem de proiectie: stereografic 1970
 Spre Publicare



LEGENDA

Numar sector	●
Cod constructie	C1
ID imobil	15
Limita sector	—
Limita imobil	—
Hidrografe	—
Limita UAT	—
Limita intersector	—
Limita local	—
Numar local	101
Numar parcel	378
Limita constructie	—

