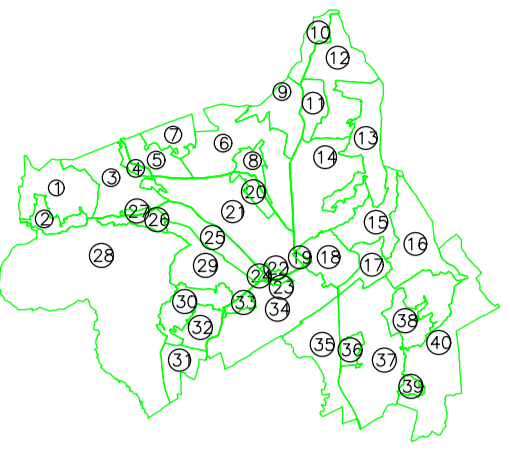
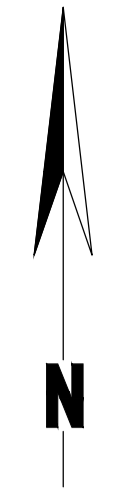
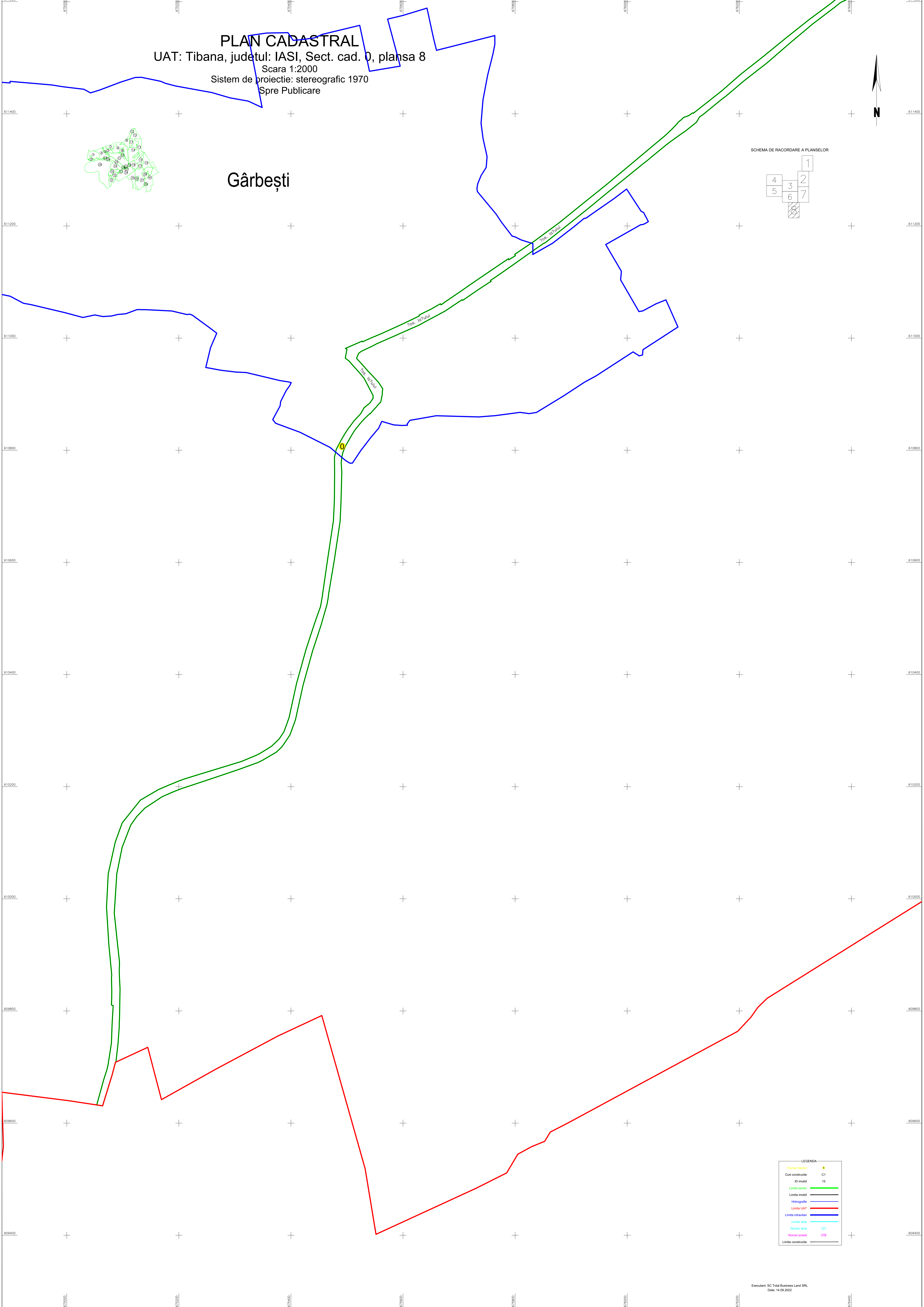
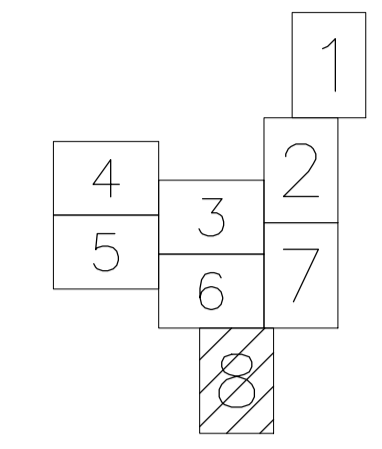


PLAN CADASTRAL
UAT: Tibana, judetul: IASI, Sect. cad. 0, planşa 8
Scara 1:2000
Sistem de proiectie: stereografic 1970
Spre Publicare



Gârbești

SCHEMA DE RACORDARE A PLANSELOR



LEGENDA	
Numar Sector	15
Cod constructie	C1
ID imobil	15
Limita sector	—
Limita imobil	—
Hidrografie	—
Limita UAT	—
Limita intravilan	—
Limita taru	—
Numar taru	101
Numar postel	378
Limita constructie	—