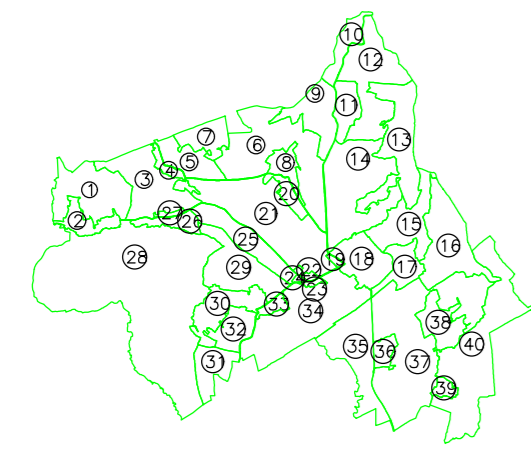
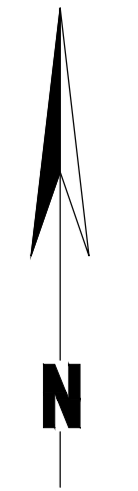
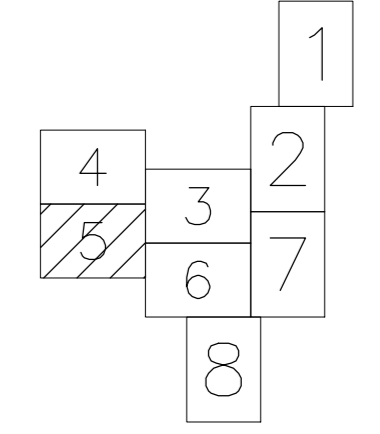


**PLAN CADASTRAL**  
UAT: Tibana, judetul: IASI, Sect. cad. 0, plansa 5  
Scara 1:2000  
Sistem de proiectie: stereografic 1970  
Spre Publicare



SCHEMA DE RACORDARE A PLANSELOR



LEGENDA	
Numar sectie	0
Cod constructie	C1
Dimensi	15
Limita sector	—
Limita imobit	—
Hidrografie	—
Limita UAT	—
Limita intravilan	—
Limita tarit	—
Numar tarit	101
Numar postal	37B
Limita constructie	—