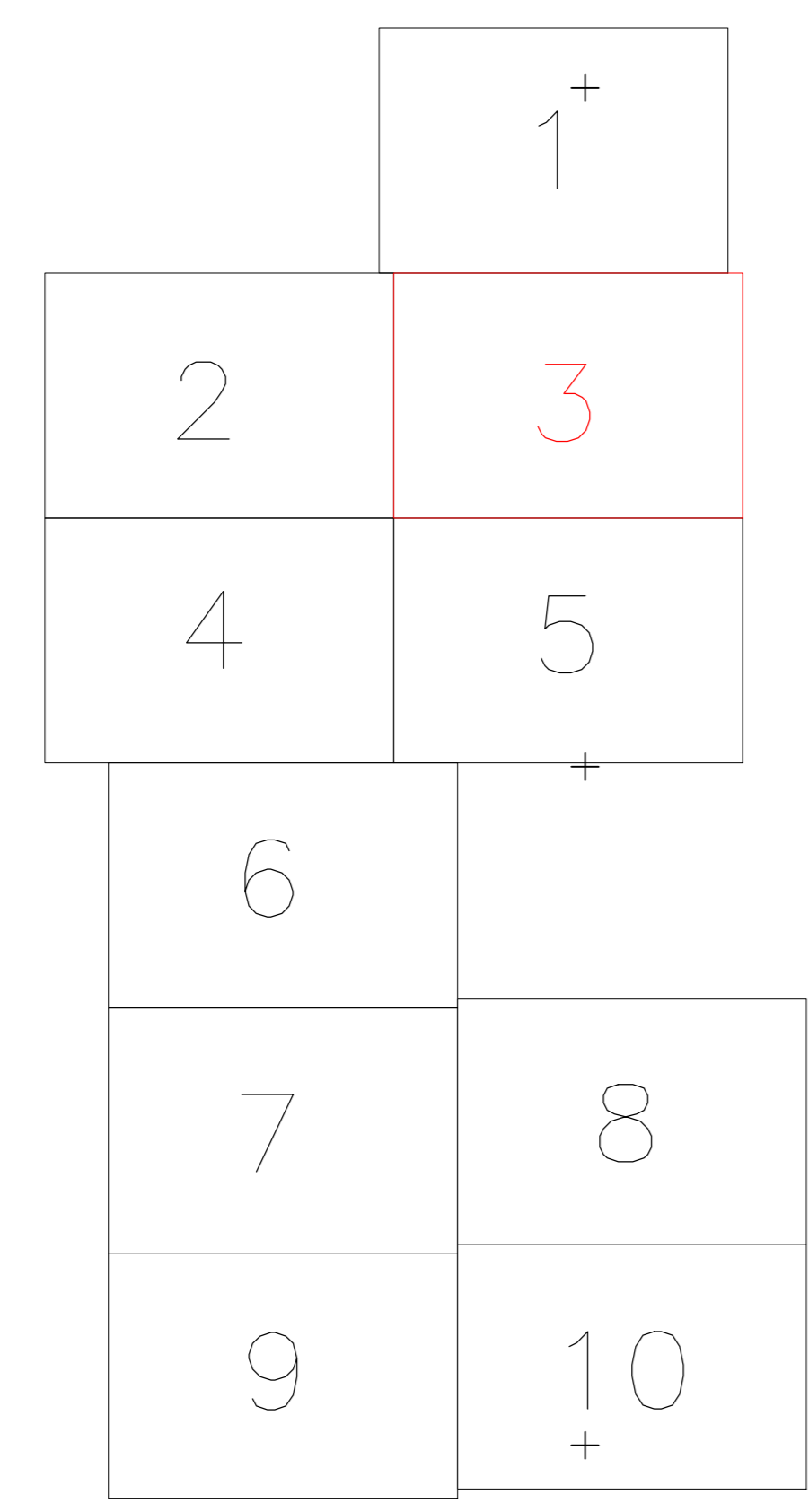
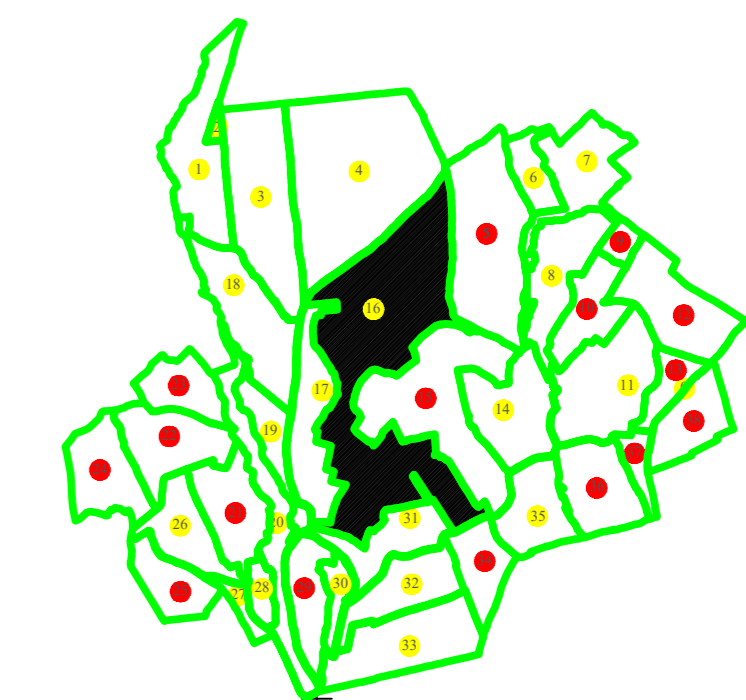
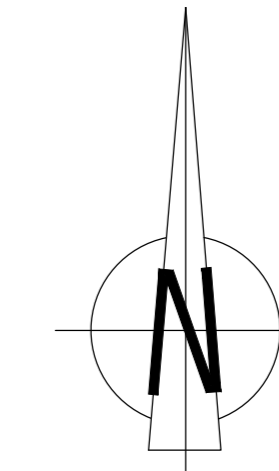


PLAN CADASTRAL
 UAT Aroneanu, județul Iași, sector cadastral 16
 Scara - 1:1000, sistem de proiecție STEREO 70
 Planșa 3
 "Spre publicare"



Legendă	
+	Limite
— (black)	Limită UAT
— (red)	Limită JUDEȚ
— (green)	Limită sector
— (grey)	Limită imobil
— (blue)	Identificator imobil
— (black)	Limită intravilan
— (grey)	Construcții
— (black)	Instituții publice
— (pink)	Numar administrativ
— (black)	Toponimie