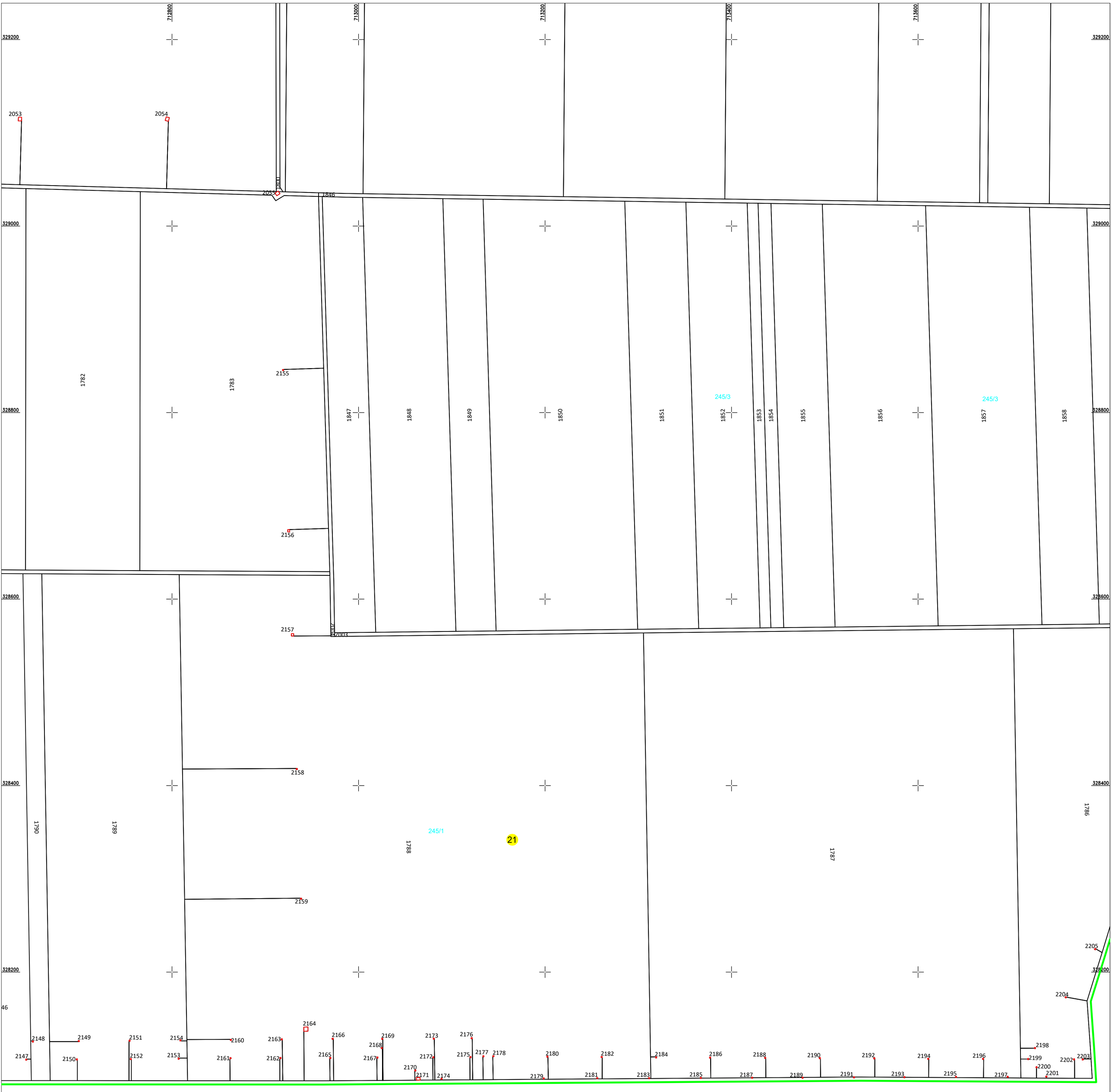

DISPUNEREA SECTOARELOR CADASTRALE

TERITORIUL UNITATII ADMINISTRATIV TERITORIALA MOVILA, JUDETUL IALOMIȚA

ESTE IMPARTIT IN 29 SECTOARE CADASTRALE

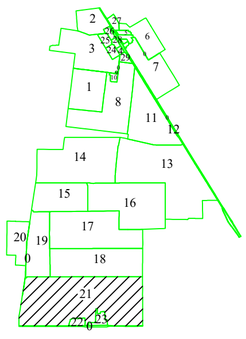

PLAN CADASTRAL

UAT: MOVILA, județul: IALOMIȚA, Sector cadastral 21,

Scara 1:2000

Sistem de proiectie: stereografic 1970

Copie spre publicare

Planșa 5

N

LEGENDA

Numar Sector	21
ID imobil	1970
Limita sector	
Limita imobil	
Limita UAT	
Numar tarla	245/1

SCHEMĂ DISPUNERE PLANSE

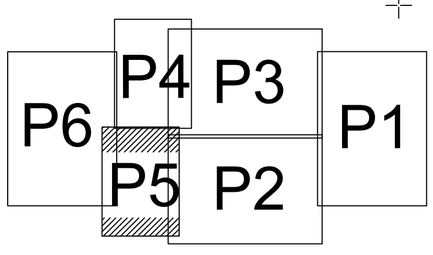

CERTIFICAT DE AUTORIZARE Seria RO-B-J Nr.212 S.C. GIS CONSULTING S.R.L. Persoana juridica autorizata de ANCPI sa execute lucrari de cadastru, geodezie si cartografie CLASA III

CERTIFICAT DE AUTORIZARE Seria RO-TL-F Nr. 0090 ACRIS IULIAN CATEGORIA B Persoana fizica autorizata de ANCPI sa execute lucrari de cadastru, geodezie si cartografie

Executant: GIS CONSULTING S.R.L.
Data: 04.12.2025