

N

PLAN CADASTRAL
UAT: JILAVELE
JUDEȚUL IALOMITA

Sector Cadastral:
15

Scara 1:1000
PLANȘA 2

LEGENDĂ

Limită UAT	
Limită intravilan	
Limită sector cadastral	
Limită imobil	
Limită construcții	
Număr sector cadastral	10
Număr identificator imobil	2555
Număr poștal	15

SCHIȚA DISPUNERII SECTOARELOR CADASTRALE

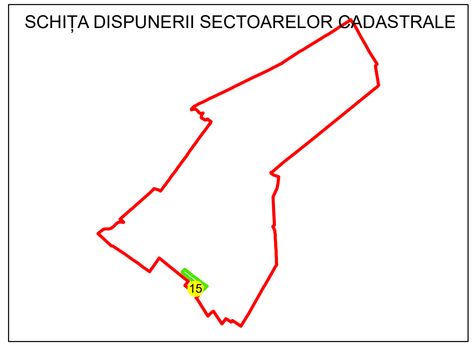

SCHIȚA DISPUNERII PLANȘELOR

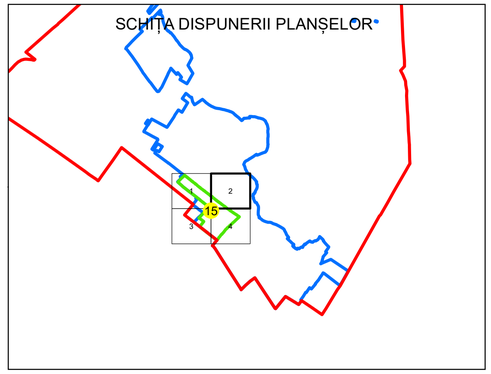

Sistem de proiecție: STEREO 70
Spre publicare

S.C. GNERAL SURVEY CORPORATION S.R.L.
03.09.2024
Semnat electronic

BODA FLORENTIN

Digitally signed by BODA FLORENTIN
DN: c=RO, l=TULCEA, sn=BODA, givenName=FLORENTIN, serialNumber=20050624SRF145, name=BODA FLORENTIN, cn=BODA FLORENTIN
Date: 2024.09.04 12:40:41 +03'00'