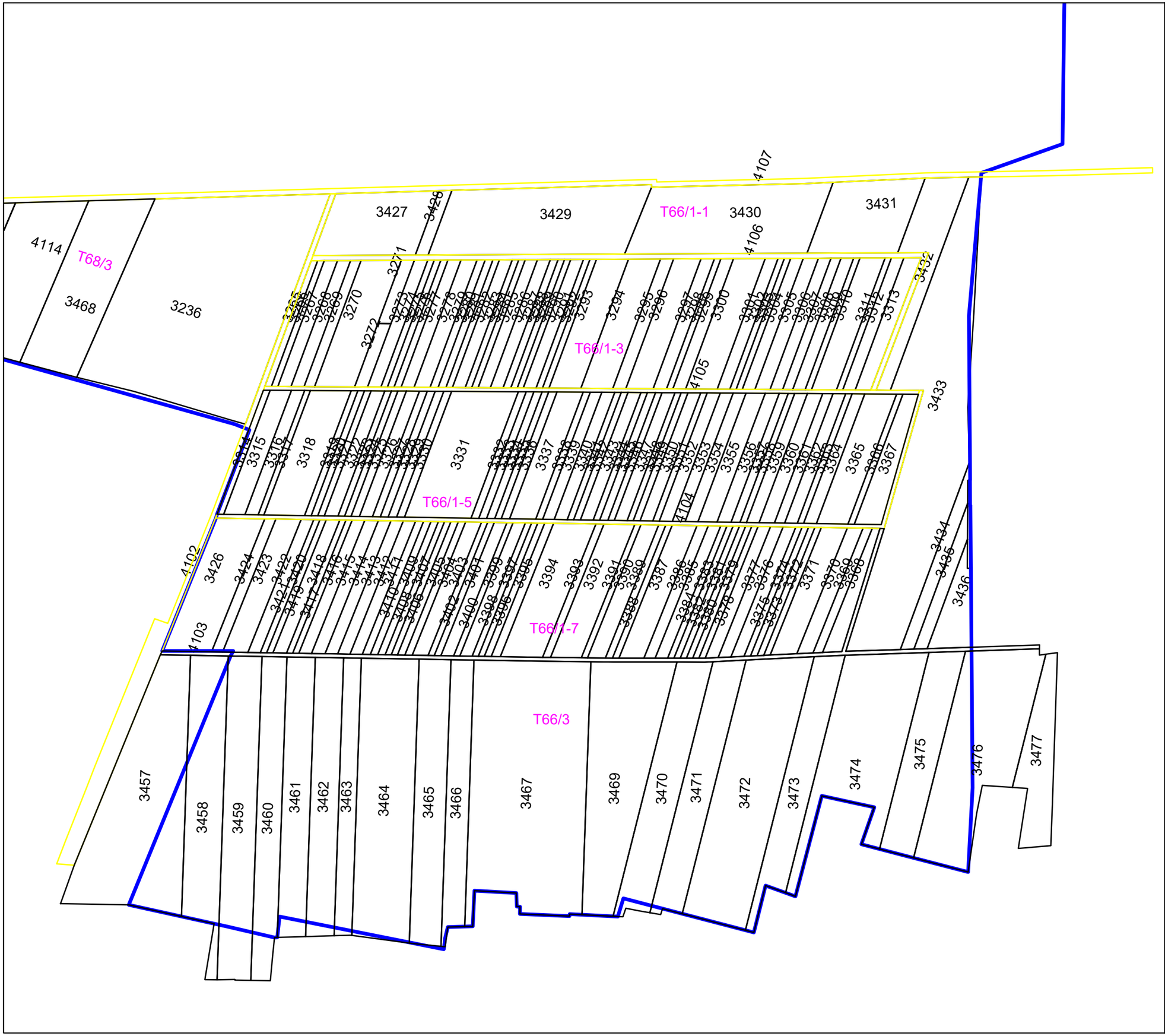

PLAN CADASTRAL

JUDEŢ IALOMITA UAT ANDRASESTI

Sectorul Cadastral 11

Spre publicare

Scara 1:1000

Sistem de proiectie "STEREO '70"

- Plansa 5 -

N

SCHITA DE RACORDARE A PLANSELOR

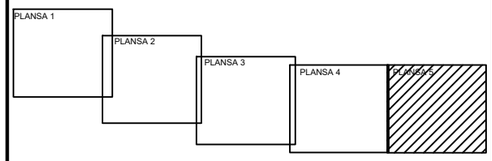

SCHITA DISPUNERII SECTORULUI CADASTRAL

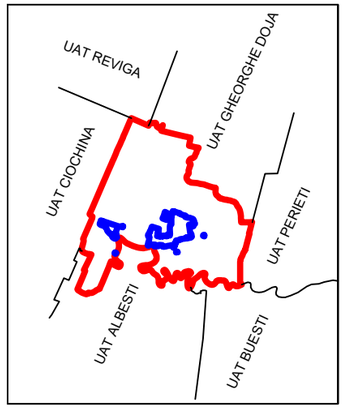

LEGENDA

	Limită IMOBIL
	Limită CONSTRUCTIE
	Limită SECTOR
	Limită UAT
	Limită INTRAVILAN
	Limită TARLA
22	Număr SECTOR
489	ID IMOBIL
T1	Număr TARLA
DE 7	Toponimie
23	Numar postal

Executant:
SC EXPLORING INNOVATION SRL Aut.: RO-B-J Nr.2982
Tanase Daniel-Cosmin Aut.: Seria RO-B-F Nr.2519
Data: .....