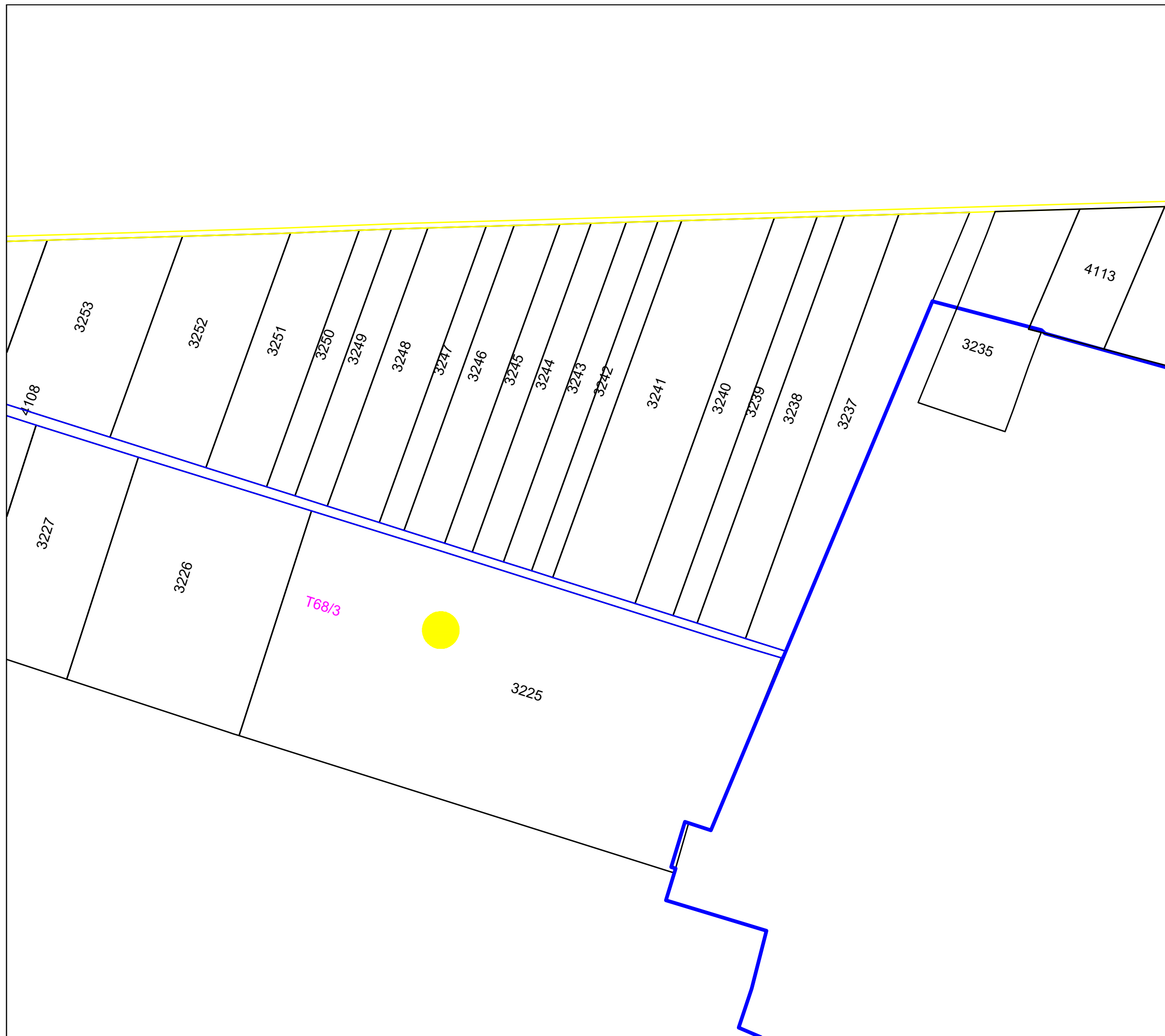
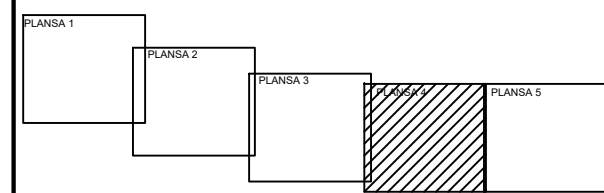


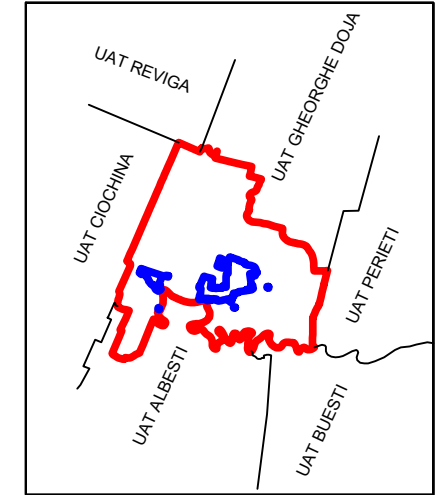
PLAN CADASTRAL
JUDEȚ IALOMITA UAT ANDRASESTI
 Sectorul Cadastral 11
 Spre publicare
 Scara 1:1000
 Sistem de proiectie "STEREO '70"
 - Plansa 4 -



SCHITA DE RACORDARE A PLANSELOR



SCHITA DISPUNERII SECTORULUI CADASTRAL



LEGENDA

	Limită IMOBIL
	Limită CONSTRUCTIE
	Limită SECTOR
	Limită UAT
	Limită INTRAVILAN
	Limită TARLA
	Număr SECTOR
	ID IMOBIL
	Număr TARLA
	DE 7 Toponimie
	Numar postal

Executant:
 SC EXPLORING INNOVATION SRL Aut.: RO-B-J Nr.2982
 Tanase Daniel-Cosmin Aut.: Seria RO-B-F Nr.2519
 Data: