

# PLAN CADASTRAL DE ANSAMBLU

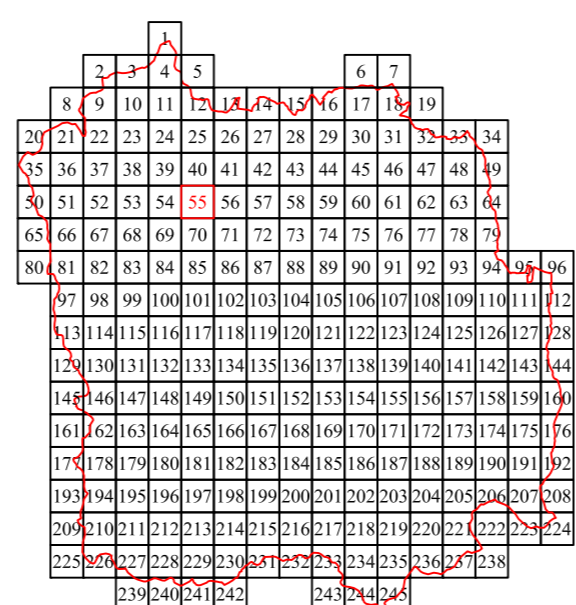
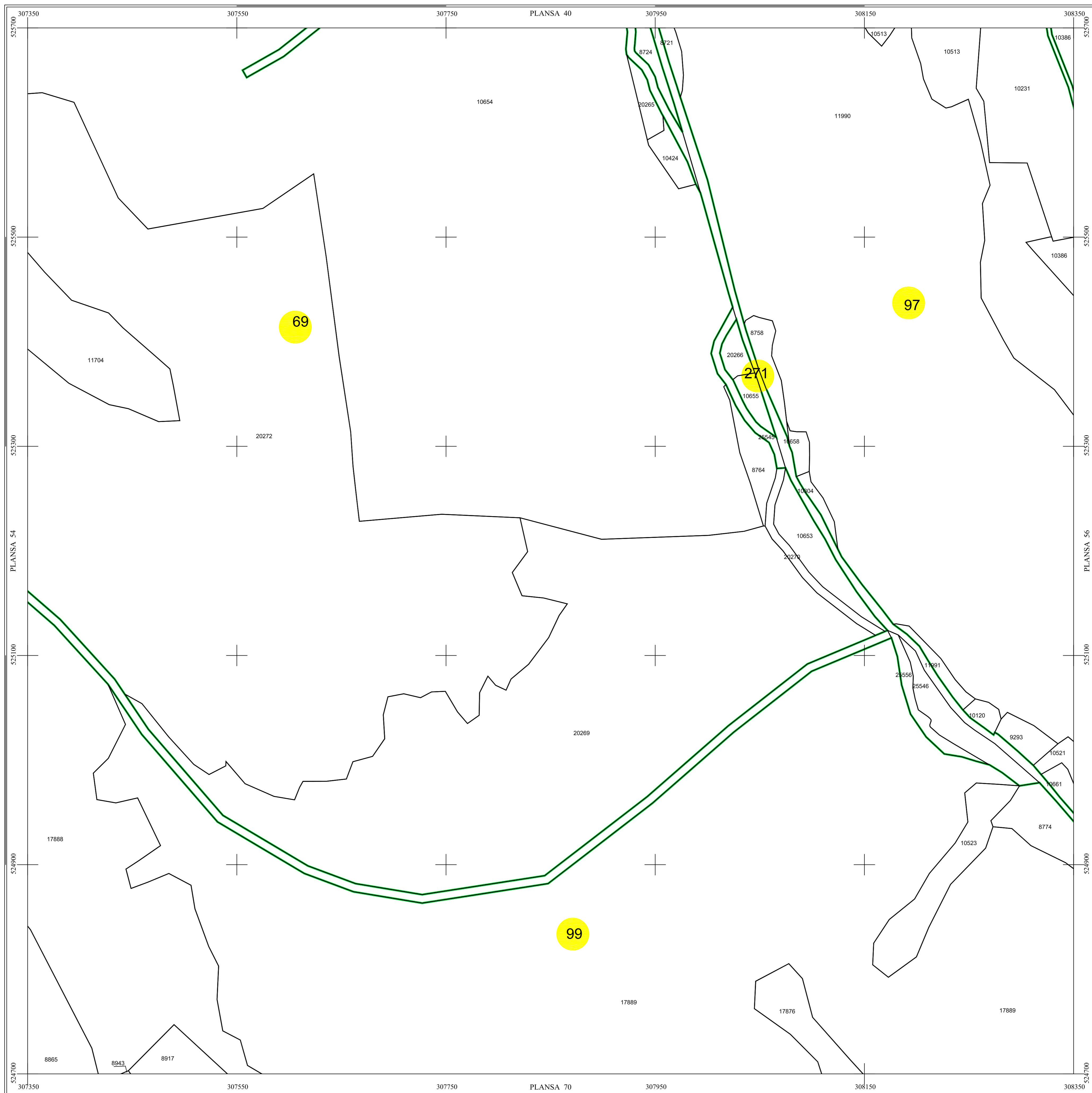
UAT VATA DE JOS, Judetul Hunedoara



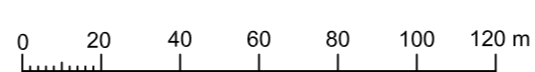
Scara 1:2000

Sistem de proiectie STEREO 70

SECTIUNEA : 55/ 245



Scara = 1:2000  
1 cm pe plan = 20 m pe teren



LEGENDĂ

VATA DE JOS	Denumire localitate
	Limita UAT
	Limita sector cadastral
	Limita intravilan
	Numar sector cadastral
Com. Baia de Cris	Vecini

S.C. CORNEL & CORNEL TOPOEXIM S.R.L.		AGENTIA NATIONALA DE CADASTRU SI PUBLICITATE IMOBILIARA	
Proiectat	ing. Calota Elena Gabriela	Scara 1:2000 Lucrari de inregistrare sistematica a imobilelor in Sistemul Integrat de Cadastru si Carte funciara UAT VATA DE JOS	
Măsurat	ing. Dobrita Lucian		
Calculat	ing. Calota Elena Gabriela		
Editat	ing. Calota Elena Gabriela		
Aprobat	ing. Mogos Daniel Constantin	Data aprilie 2021	