

PLAN CADASTRAL DE ANSAMBLU

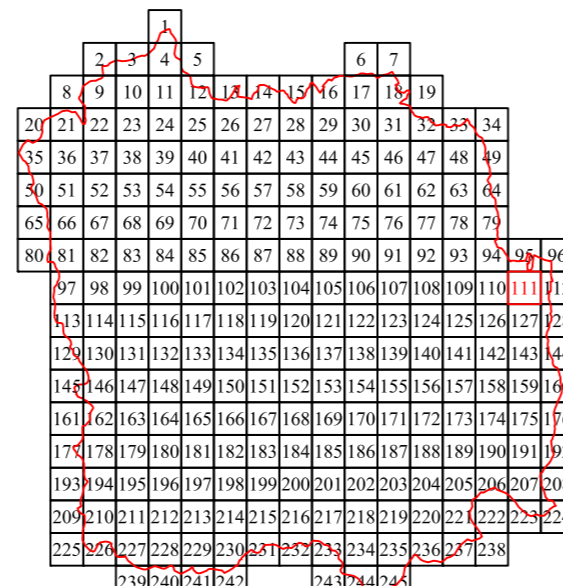
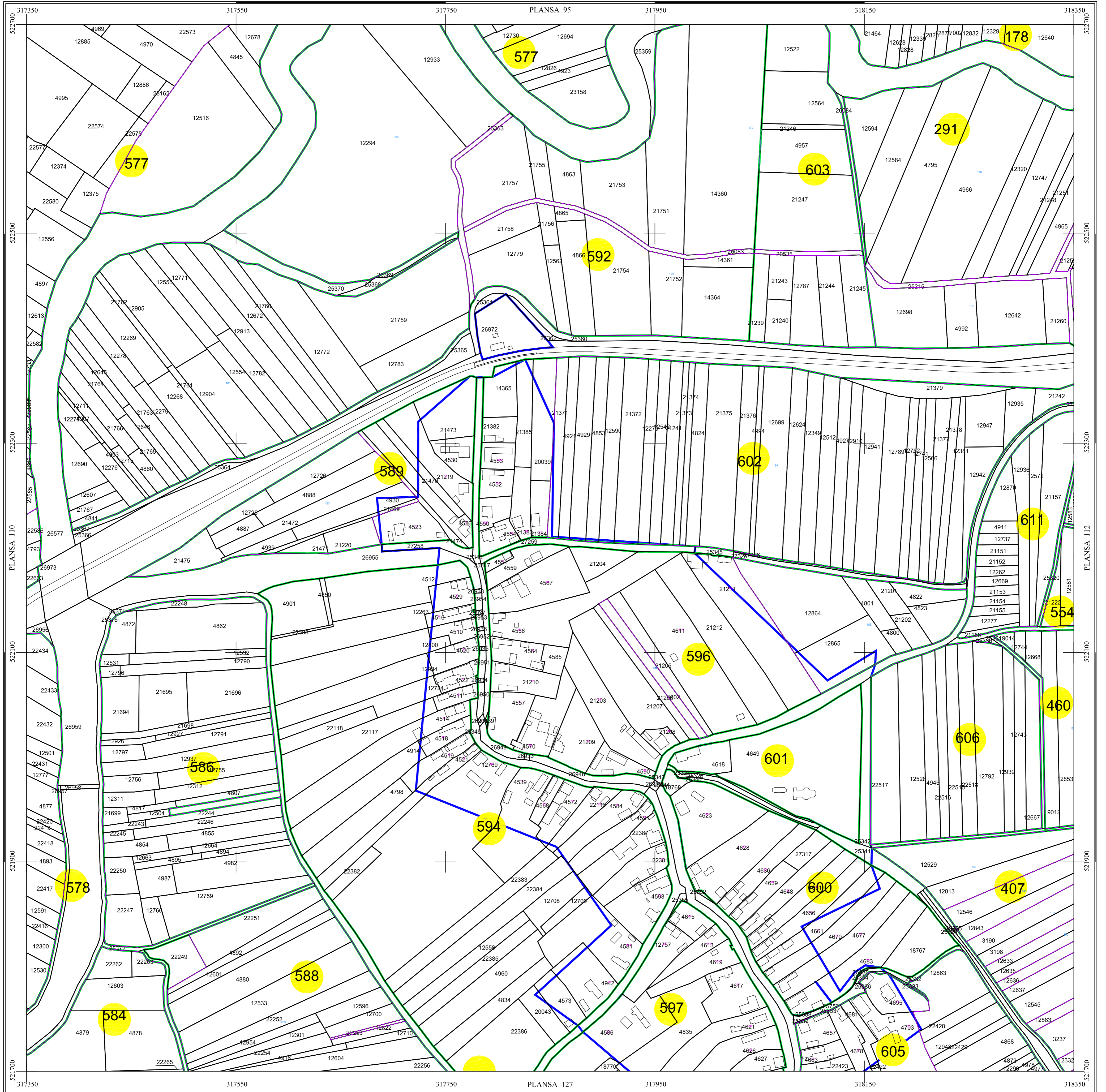
UAT VATA DE JOS, Judetul Hunedoara



Scara 1:2000

Sistem de proiectie STEREO 70


SECTIUNEA : 111/ 245



LEGENDA

VATA DE JOS	Denumire localitate
	Limita UAT
	Limita sector cadastral
	Limita intravilan
	Numar sector cadastral
Com. Baia de Cris	Vecini

Scara = 1:2000
1 cm pe plan = 20 m pe teren



S.C. CORNEL & CORNEL TOPOEXIM S.R.L.		AGENTIA NATIONALA DE CADASTRU SI PUBLICITATE IMOBILIARA	
Proiectat	ing. Calota Elena Gabriela	Lucrari de inregistrare sistematica a imobilelor in Sistemul Integrat de Cadastru si Carte funciara UAT VATA DE JOS	
Măsurat	ing. Dobrita Lucian		
Calculat	ing. Calota Elena Gabriela		
Editat	ing. Calota Elena Gabriela		
Aprobat	ing. Mogos Daniel Constantin		
Scara	1:2000	Data aprilie 2021	