

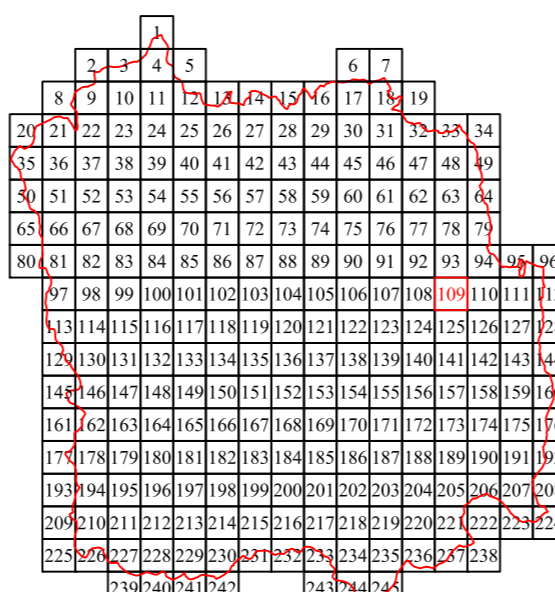
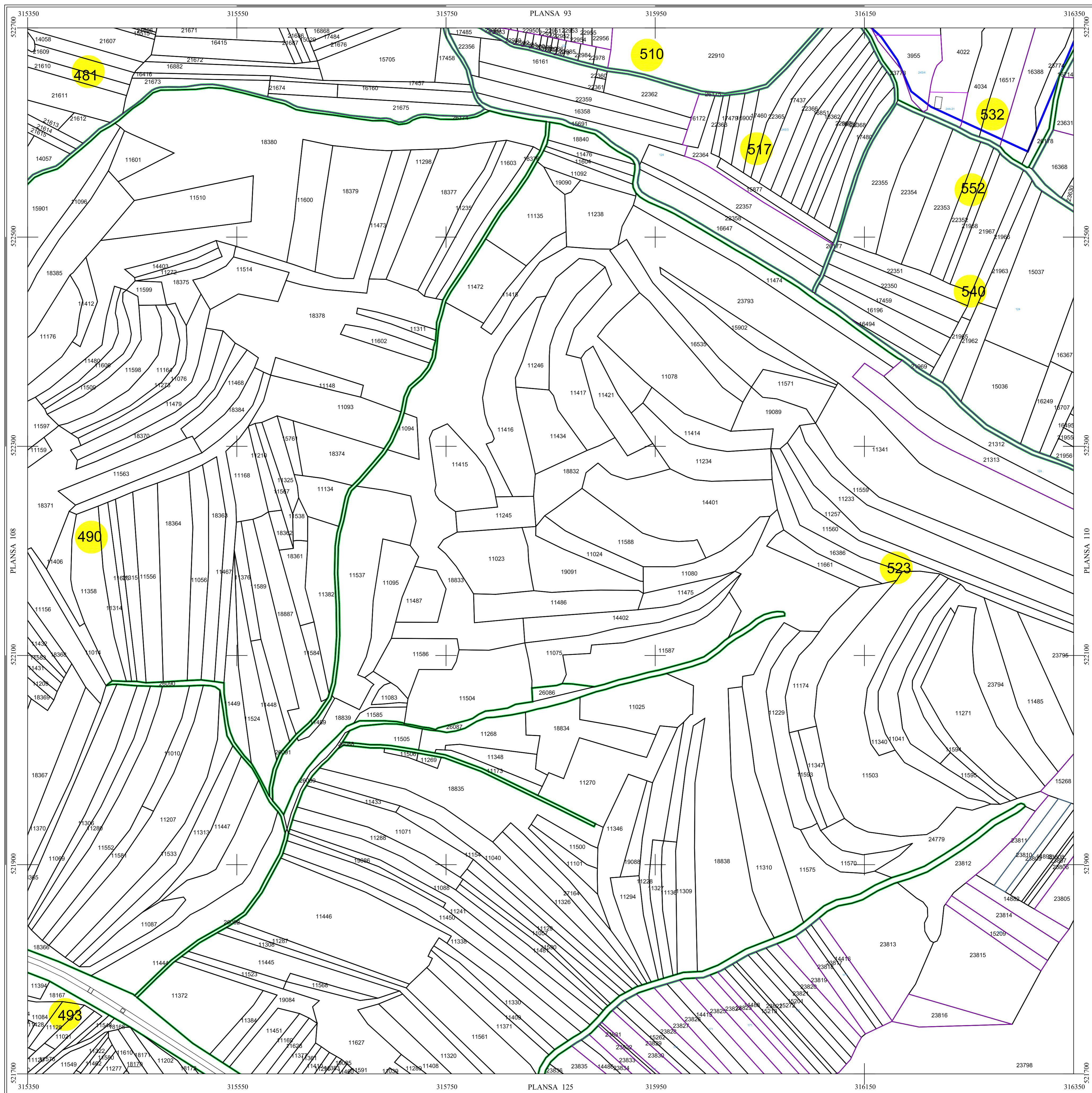

PLAN CADASTRAL DE ANSAMBLU

UAT VATA DE JOS, Judetul Hunedoara

Scara 1:2000

Sistem de proiectie STEREO 70


SECTIUNEA : 109/ 245



LEGENDĂ

VATA DE JOS	Denumire localitate
	Limita UAT
	Limita sector cadastral
	Limita intravilan
	Numar sector cadastral
Com. Baia de Cris	Vecini

Scara = 1:2000
1 cm pe plan = 20 m pe teren



S.C. CORNEL & CORNEL TOPOEXIM S.R.L.		AGENTIA NATIONALA DE CADASTRU SI PUBLICITATE IMOBILIARA	
		Lucrari de inregistrare sistematica a imobilelor in Sistemul Integrat de Cadastru si Carte funciara UAT VATA DE JOS	
Proiectat	ing. Calota Elena Gabriela	Scara	1:2000
Măsurat	ing. Dobrita Lucian	Data	aprilie 2021
Calculat	ing. Calota Elena Gabriela		
Editat	ing. Calota Elena Gabriela		
Aprobat	ing. Mogos Daniel Constantin		