

# PLAN CADASTRAL DE ANSAMBLU

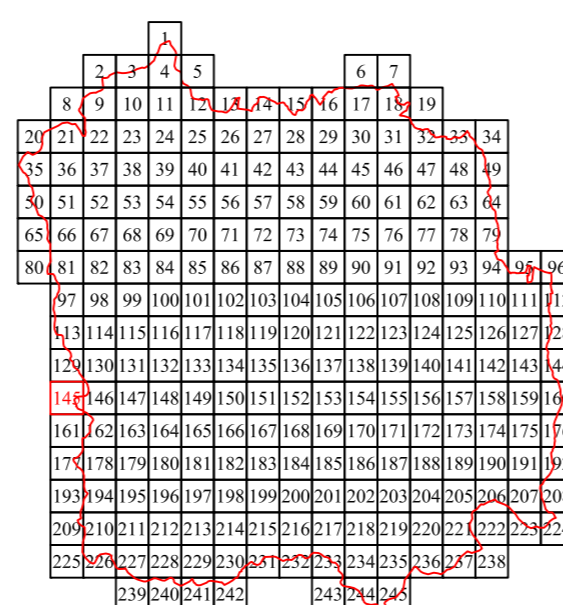
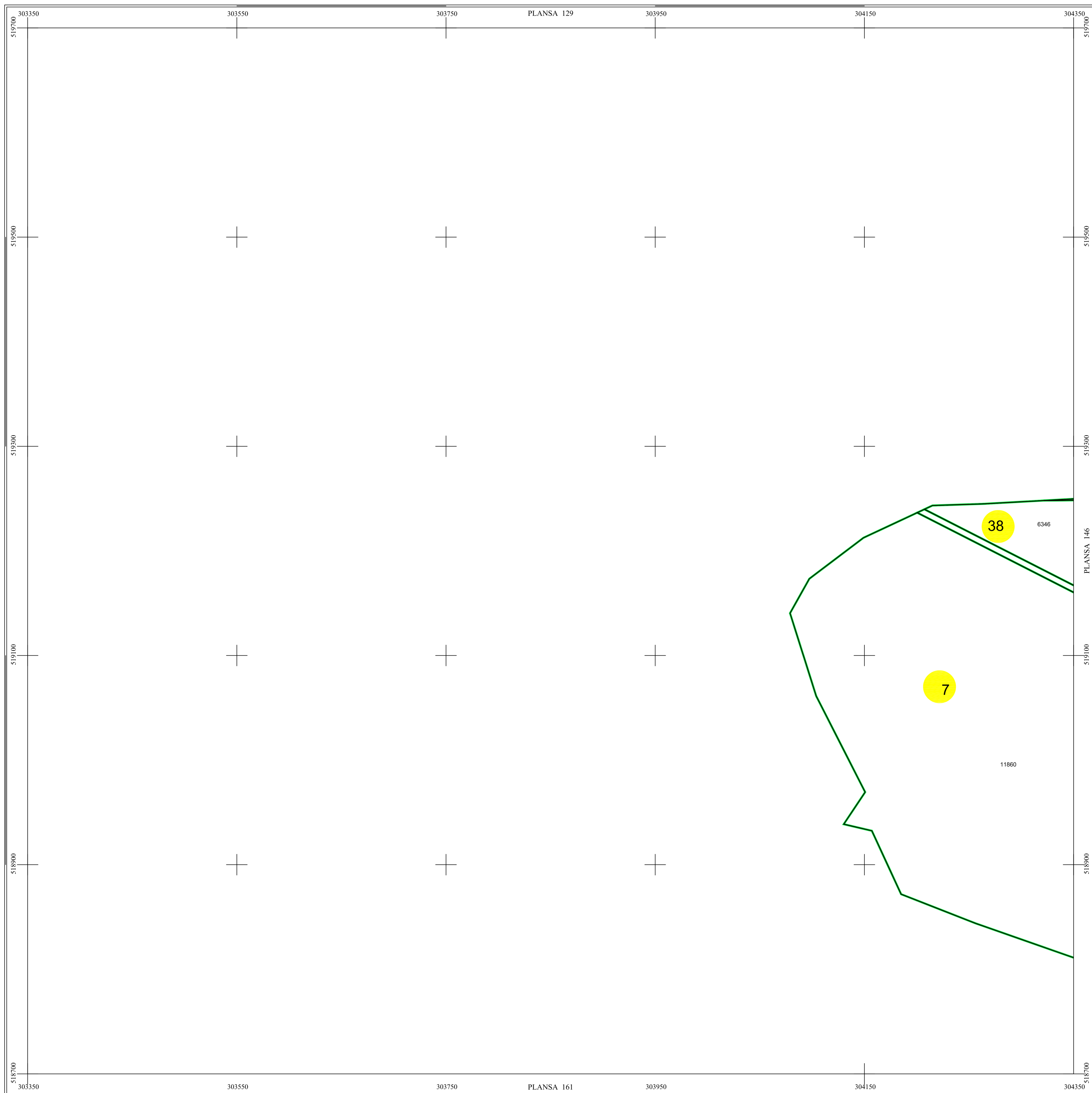
UAT VATA DE JOS, Judetul Hunedoara




Scara 1:2000

Sistem de proiectie STEREO 70

SECTIUNEA : 145/ 245



Scara = 1:2000  
1 cm pe plan = 20 m pe teren



LEGENDĂ

VATA DE JOS	Denumire localitate
	Limita UAT
	Limita sector cadastral
	Limita intravilan
	Numar sector cadastral
Com. Baia de Cris	Vecini

S.C. CORNEL & CORNEL TOPOEXIM S.R.L.		AGENTIA NATIONALA DE CADASTRU SI PUBLICITATE IMOBILIARA	
Proiectat	ing. Calota Elena Gabriela	Scara 1:2000	<b>Lucrari de inregistrare sistematica a imobilelor in Sistemul Integrat de Cadastru si Carte funciara</b> <b>UAT VATA DE JOS</b>
Măsurat	ing. Dobrita Lucian		
Calculat	ing. Calota Elena Gabriela	Data aprilie 2021	
Editat	ing. Calota Elena Gabriela		
Aprobat	ing. Mogos Daniel Constantin		