


PLAN CADASTRAL DE ANSAMBLU

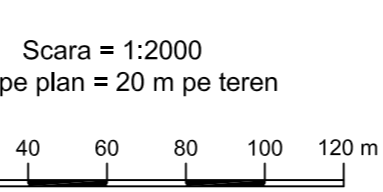
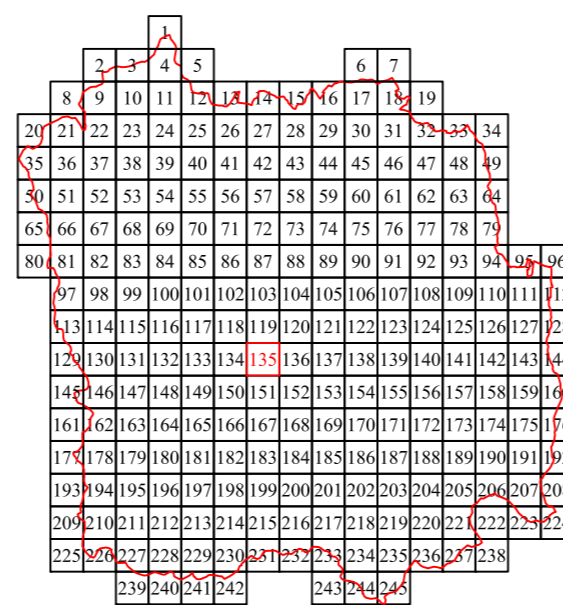
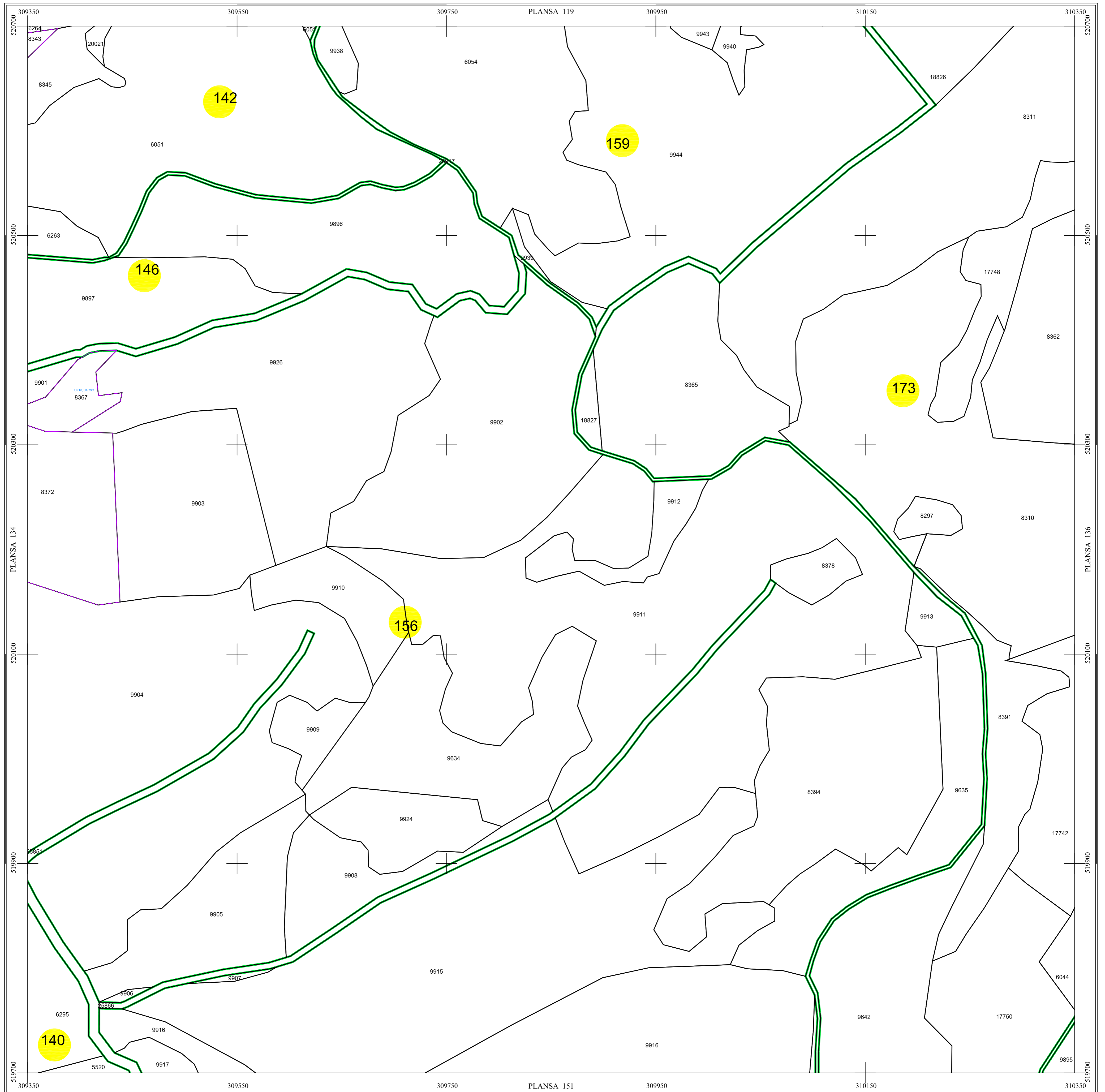
UAT VATA DE JOS, Judetul Hunedoara



Scara 1:2000

Sistem de proiectie STEREO 70

SECTIUNEA : 135/ 245



LEGENDĂ

VATA DE JOS	Denumire localitate
	Limita UAT
	Limita sector cadastral
	Limita intravilan
	Numar sector cadastral
Com. Baia de Cris	Vecini

S.C. CORNEL & CORNEL TOPOEXIM S.R.L.		AGENTIA NATIONALA DE CADASTRU SI PUBLICITATE IMOBILIARA	
Proiectat ing. Calota Elena Gabriela		Lucrari de inregistrare sistematica a imobilelor in Sistemul Integrat de Cadastru si Carte funciara UAT VATA DE JOS	
Măsurat ing. Dobrita Lucian		Scara 1:2000	
Calculat ing. Calota Elena Gabriela		Data aprilie 2021	
Editat ing. Calota Elena Gabriela			
Aprobat ing. Mogos Daniel Constantin			