JUDETUL HARGHITA

TERIT.ADMINISTRATIV GHEORGHENI

PLAN CADASTRAL - SECTOR 98

SECTIUNEA 2

NOMENCLATURA N3E2-C-c-3-35-3

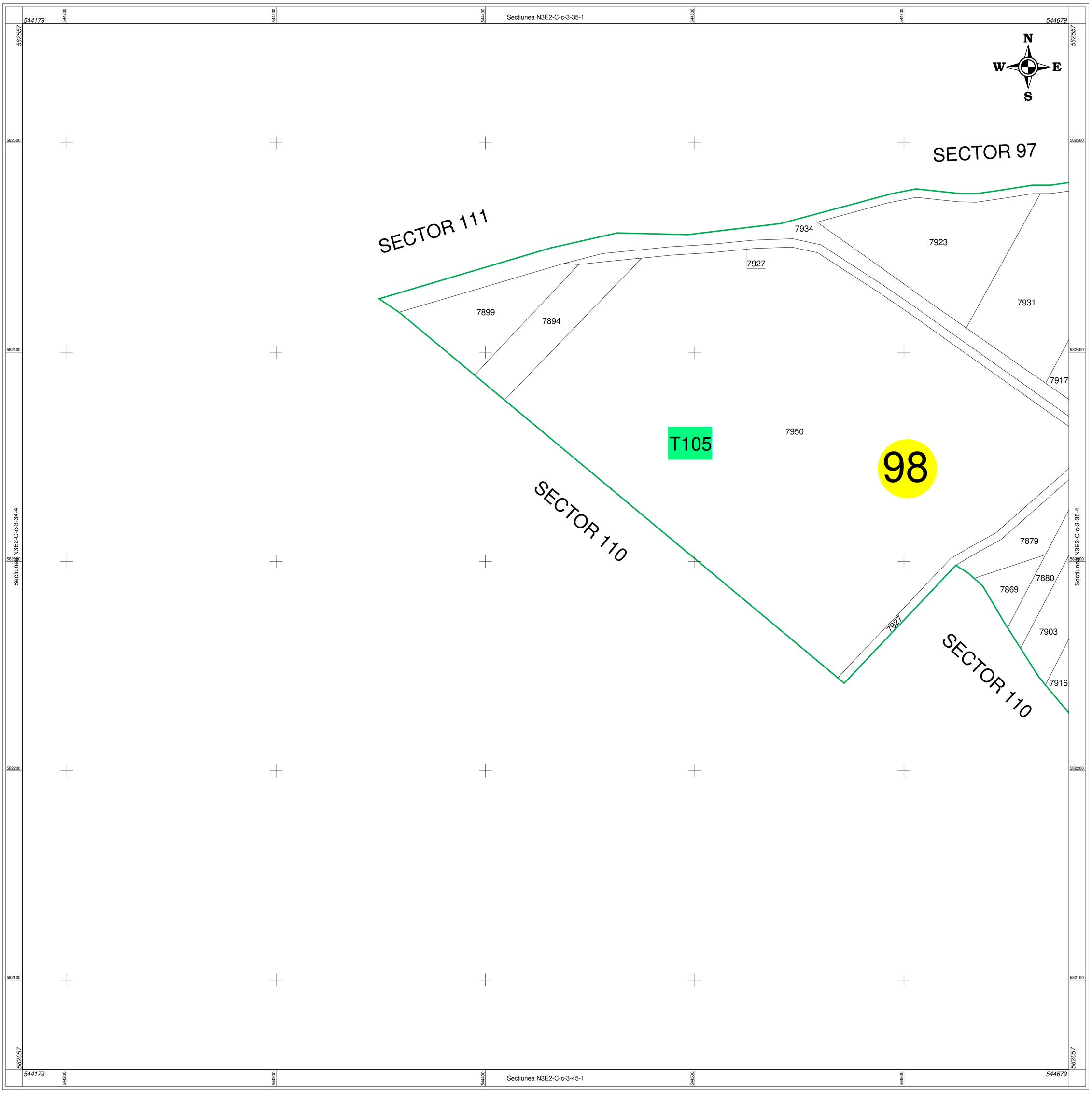

Beneficiar PRIMARIA GHEORGHENI

Scara 1:1000

20 0 20 40 60 80

1 cm pe plan=10.0 m pe teren

Sistem de proiectie: Stereografic 1970

Anul aerofotografierii:

Anul executarii masuratorilor de teren: 2024

Executat de: S.C.TOPO SERVICE S.A.

Data intocmirii: 2025-09-02

Persoana autorizata de ANCPI sa execute lucrari de cadastru, geodezie si cartografie
CERTIFICAT DE AUTORIZARE
Seria RO-B-J Nr. 1675
S.C. TOPO SERVICE S.A.
CLASA II

Persoana autorizata de ANCPI sa execute lucrari de cadastru, geodezie si cartografie
CERTIFICAT DE AUTORIZARE
Seria: RO - HR - F.
Nr. 0070
MOLNÁR ATTILA
CATEGORIA B

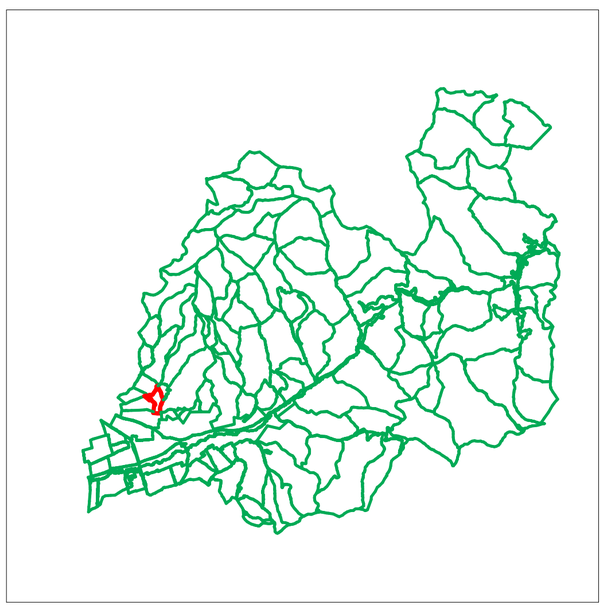

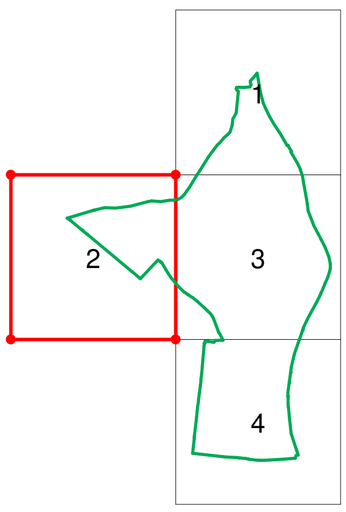

LEGENDA

- Limita UAT
- Limita sector cadastral
- Limita intravilan
- 54 Numar sector
- T18 Numar tarla
- 23 Nr.postal
- Imobil
- 32 Identificator imobil
- Constructie
- 1 Identificator constructie