
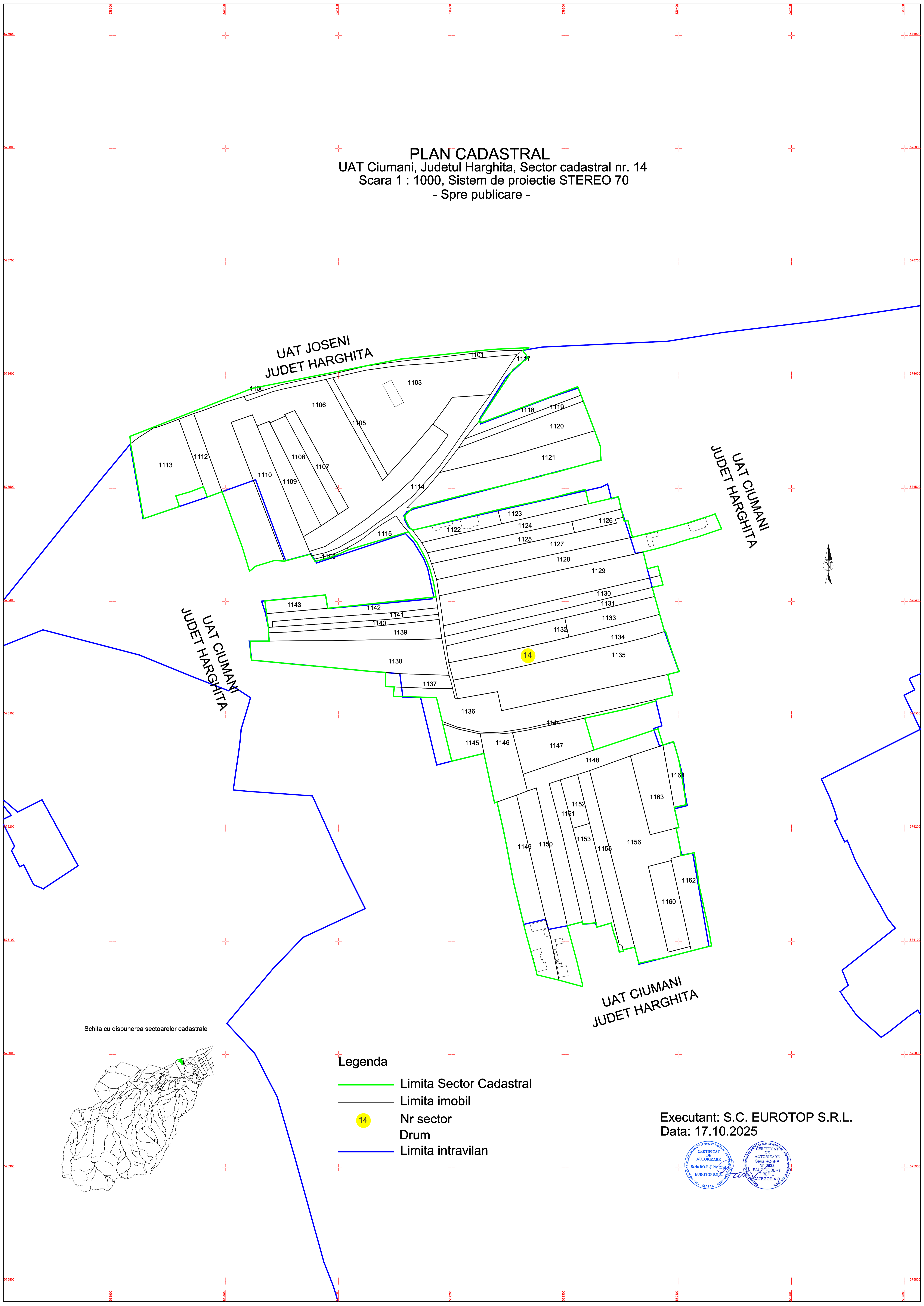
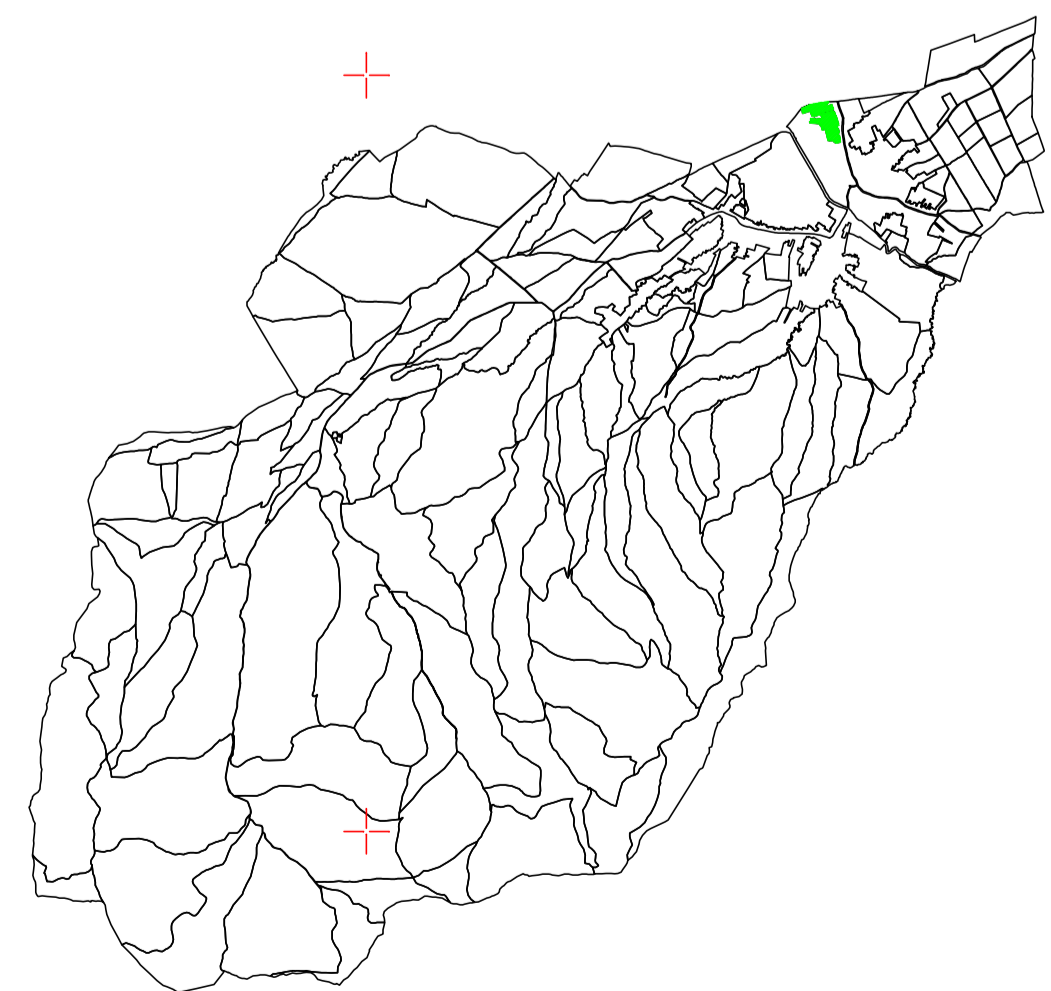


PLAN CADASTRAL
UAT Ciumani, Judetul Harghita, Sector cadastral nr. 14
Scara 1 : 1000, Sistem de proiectie STEREO 70
- Spre publicare -



Schita cu dispunerea sectoarelor cadastrale



- Legenda**
- Limita Sector Cadastral
 - Limita imobil
 - 14 Nr sector
 - Drum
 - Limita intravilan

Executant: S.C. EUROTOP S.R.L.
Data: 17.10.2025

