

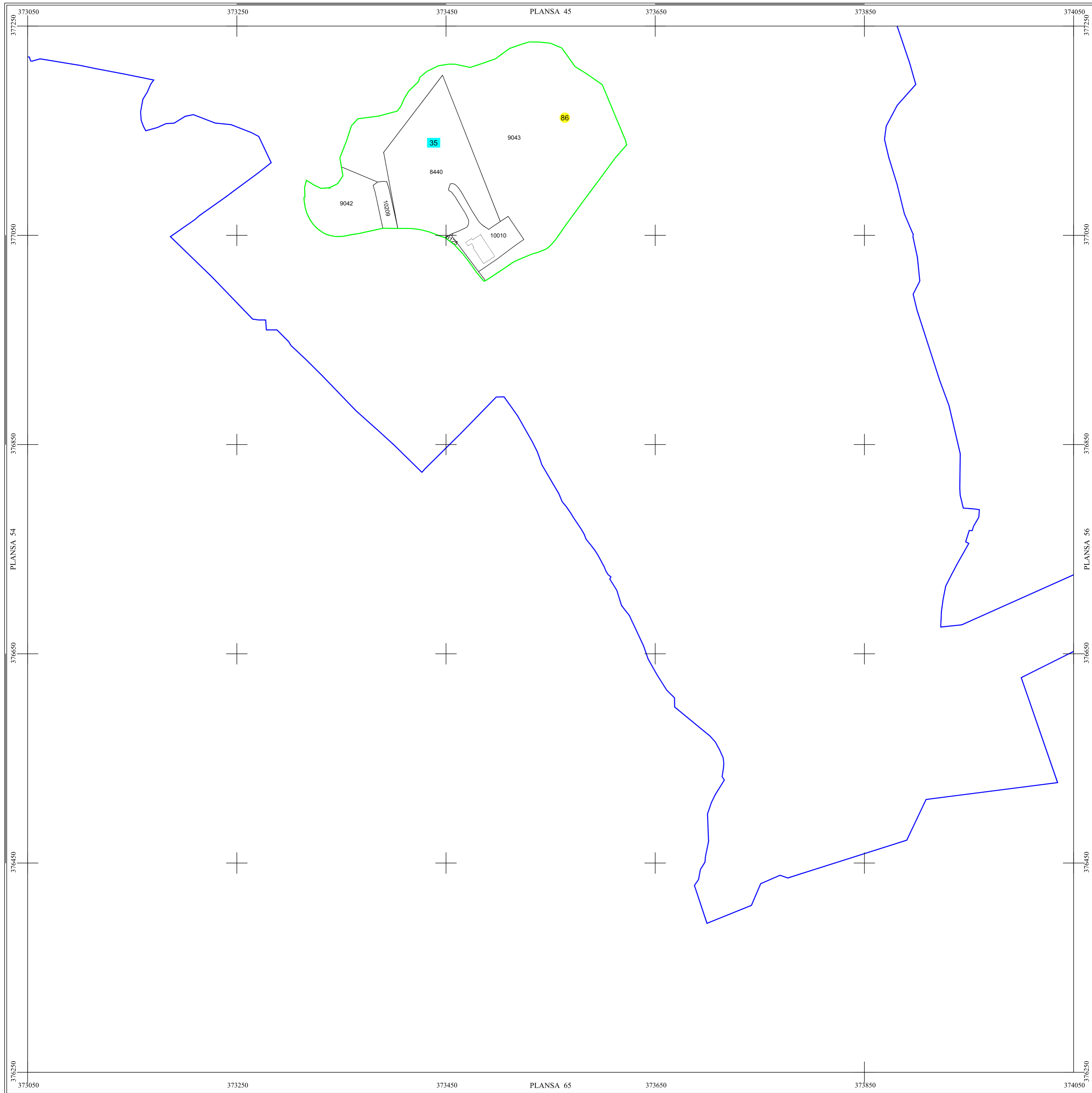

# PLAN CADASTRAL

UAT Ticleni, Judetul Gorj

Scara 1:2000

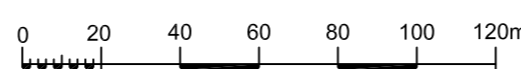
Sistem de proiectie STEREO 70

SECTIUNEA : 55/ 97



8	9	10	11	12	13	14	15	16	17	18
19	20	21	22	23	24	25	26	27	28	29
30	31	32	33	34	35	36	37	38	39	
40	41	42	43	44	45	46	47	48	49	
50	51	52	53	54	55	56	57	58	59	
60	61	62	63	64	65	66	67	68	69	70
71	72	73	74	75	76	77	78	79	80	
81	82	83	84	85	86					
87	88	89	90	91	92					
93	94	95	96	97						

Scara = 1:2000  
1 cm pe plan = 20 m pe teren



### LEGENDĂ

TICLENI	Denumire localitate
	Limita UAT
	Limita sector cadastral
	Limita intravilan
	Numar sector cadastral
Com. Balteni	Vecini

CONTRASEMNEAZA PRIMARUL ORASULUI TICLENI: RADU CONSTANTIN  
DOCUMENTELE TEHNICE ALE CADASTRULUI, COPIE SPRE PUBLICARE

S.C. CORNEL & CORNEL TOPOEXIM S.R.L.		AGENTIA NATIONALA DE CADASTRU SI PUBLICITATE IMOBILIARA	
		<b>Lucrari de inregistrare sistematica a imobilelor in Sistemul Integrat de Cadastru si Carte funciara UAT TICLENI</b>	
Proiectat	ing. Delisor Alexandru Dragos	Scara	1:2000
Măsurat	ing. Codău Marius		
Calculat	top. Ghica Costin Robert	Data	APRILIE 2024
Editat	top. Ciurel Adriana Bianca		
Aprobat	Prof. univ. dr. ing. Paunescu Cornel		