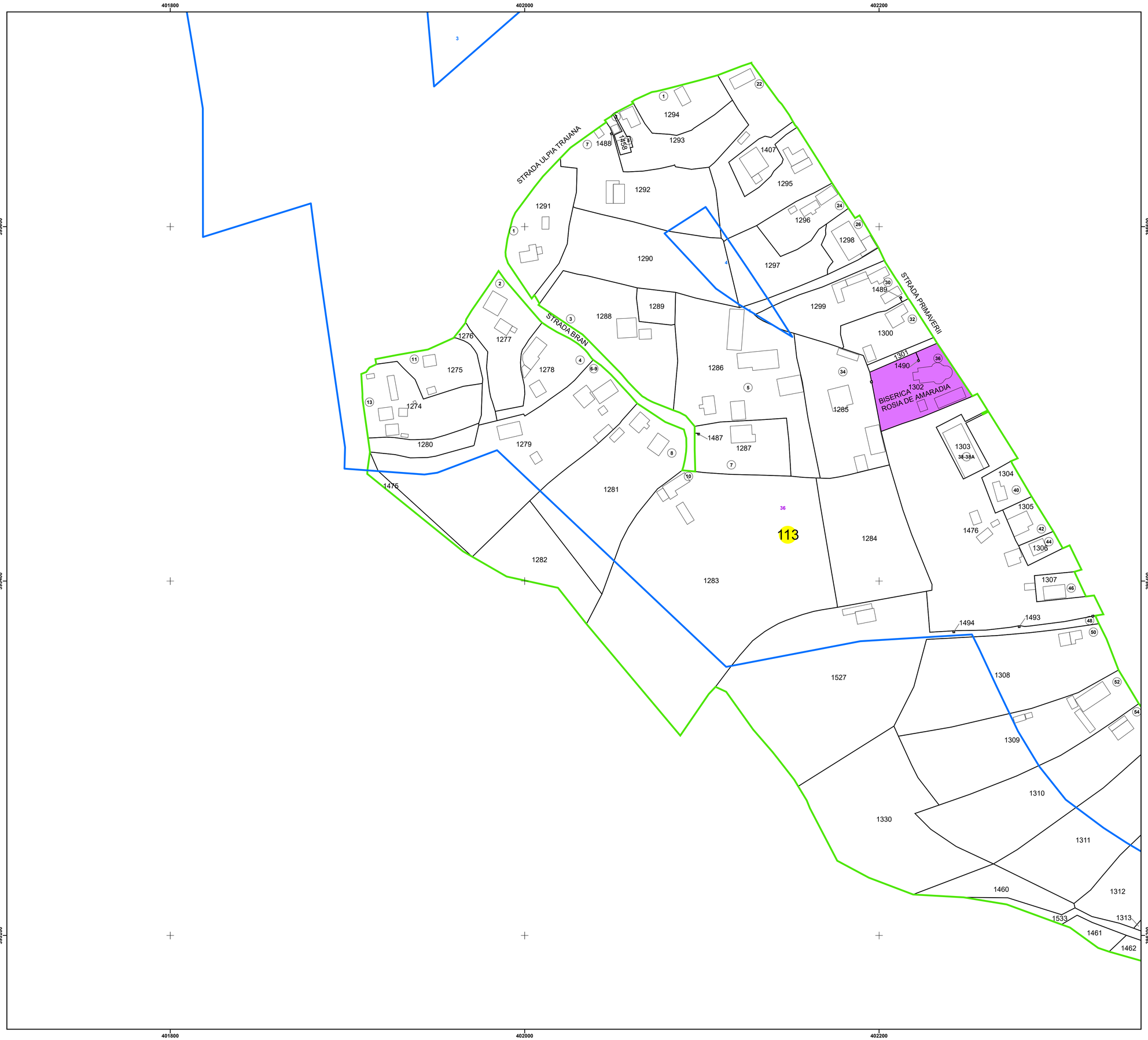

PLAN CADASTRAL
UAT: ROȘIA DE AMARADIA
JUDEȚUL GORJ

Sector Cadastral:
113

Scara 1:1000
PLANȘA 1

LEGENDĂ

- Limită tarla
- Limită UAT
- Limită intravilan
- Limită sector cadastral
- Limită imobil
- Limită construcții
- Număr sector cadastral — 10
- Număr identificator imobil — 2555
- Număr poștal — 15

SCHIȚA DISPUNERII SECTOARELOR CADASTRALE

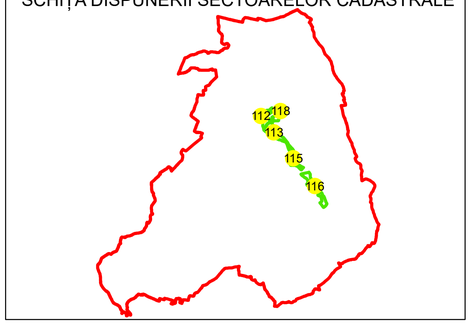

SCHIȚA DISPUNERII PLANȘELOR

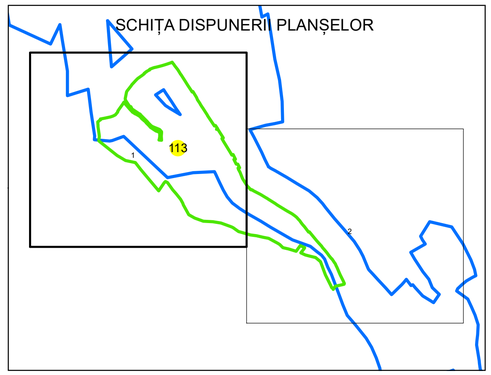

Sistem de proiecție: STEREO 70
Spre publicare

S.C. GNERAL SURVEY CORPORATION S.R.L.
20.05.2025
Semnat electronic

MANAILA STEFAN
2025.05.20 16:43