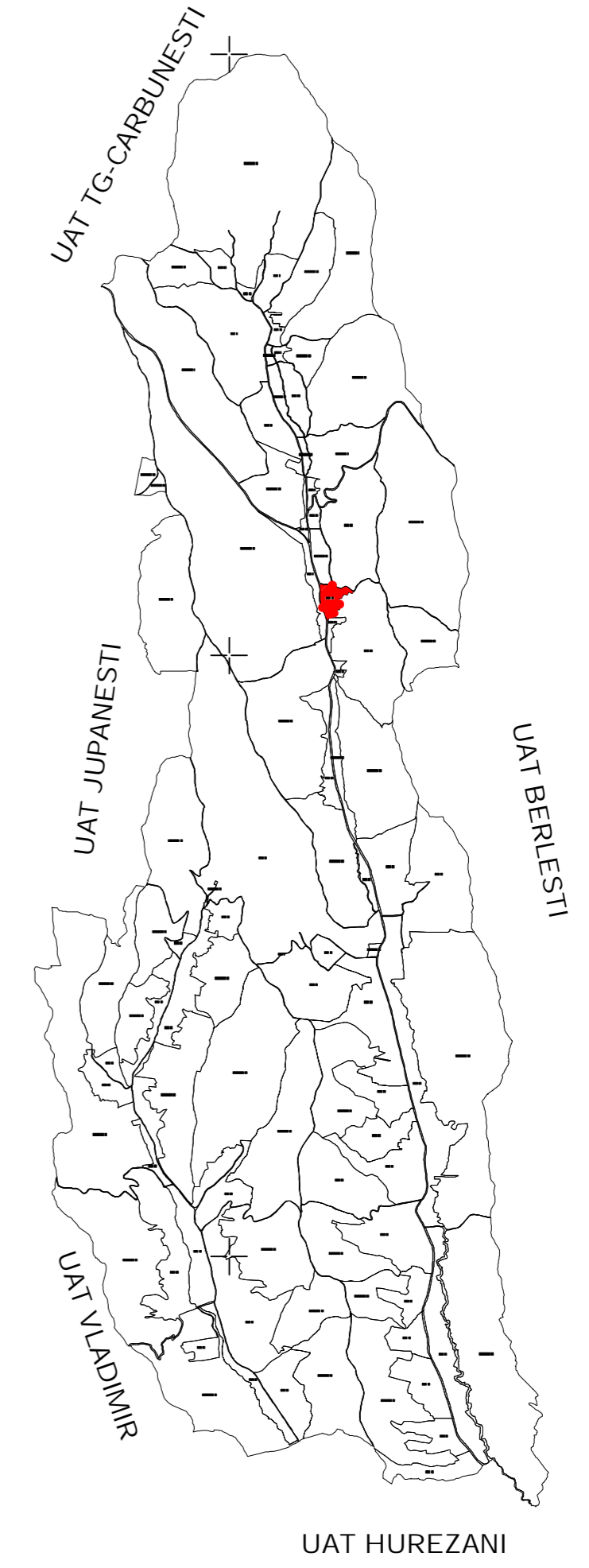
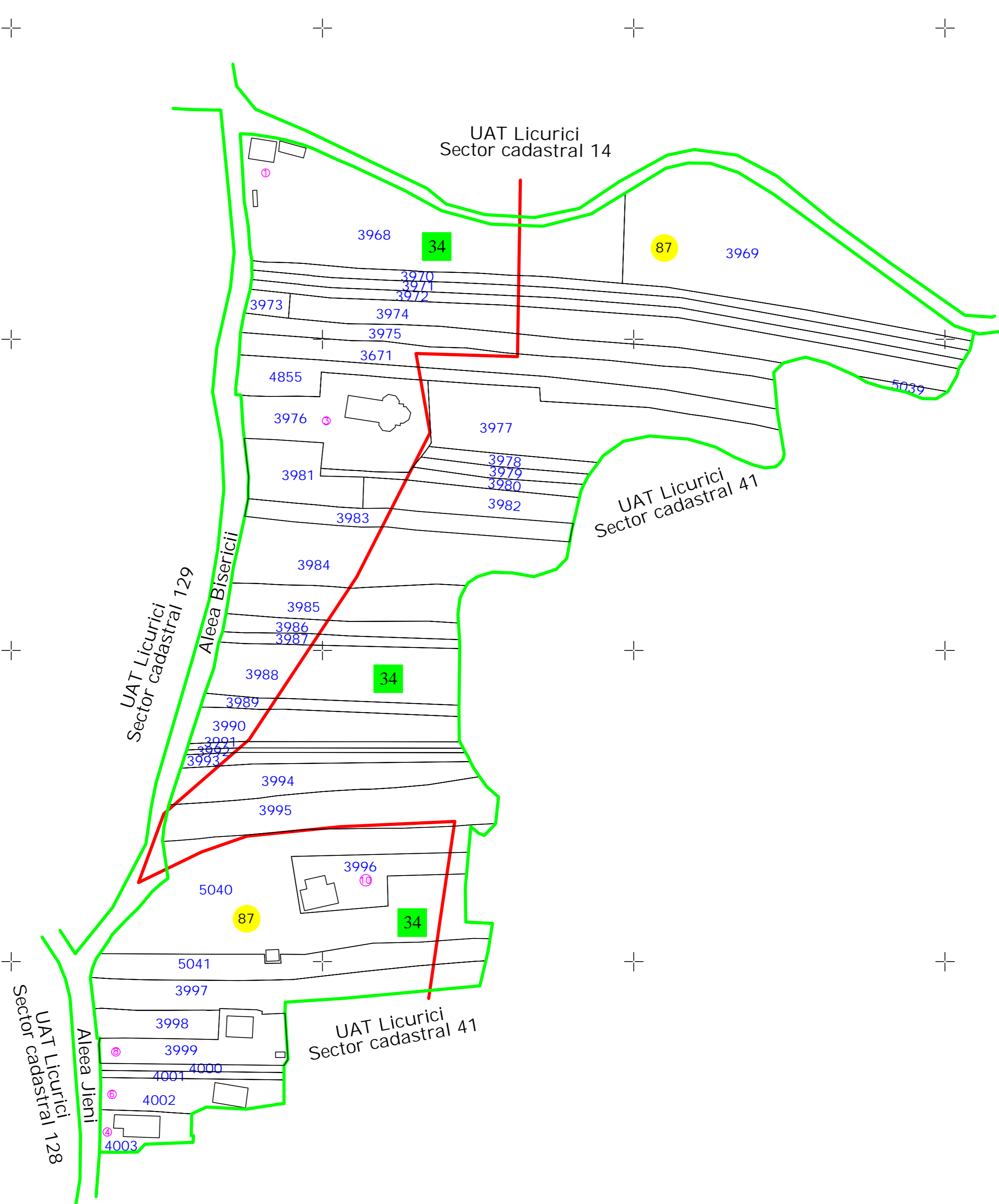



PLAN CADASTRAL
UAT Licurici, Judetul Gorj
Sector cadastral nr. 87
 Scara 1:1000
 Sistem de proiectie STEREO 70



LEGENDĂ

	Limita UAT
	Limita sector cadastral
	Limita tarla
	Limita PUG
	Numar sector cadastral
	Numar tarla
UAT PRIGORIA	Vecini
3	ID Imobile
	Limita Imobile
	Limita constructii
C1	Identificator constructii

Scara = 1:2000
 1 cm pe plan = 20 m pe teren

S.C. TOPOMEDCRIS SRL		COMUNA LICURICI	
Proiectat	ing. Medintu Mircea Adrian	Scara	1:1000
Măsurat	SC TOPOMEDCRIS SRL	Lucrari de inregistrare sistematica a imobilelor in Sistemul Integrat de Cadastru si Carte funciara UAT Licurici - Sector 87	
Calculat	ing. Medintu Mircea Adrian		
Editat	ing. Medintu Mircea Adrian		
Amplasat	ing. Medintu Mircea Adrian	Data	APRILIE 2024

Inregistrare sistematica UAT Licurici, Sector 87, Anul 2024

"spre publicare"