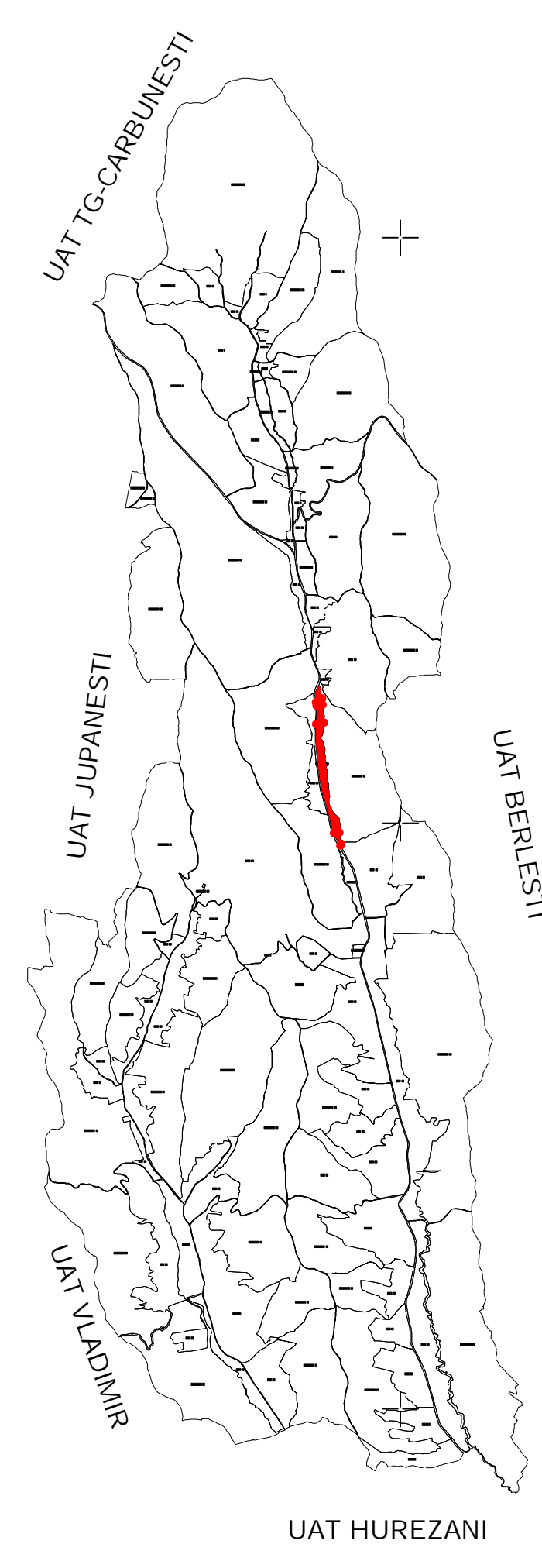

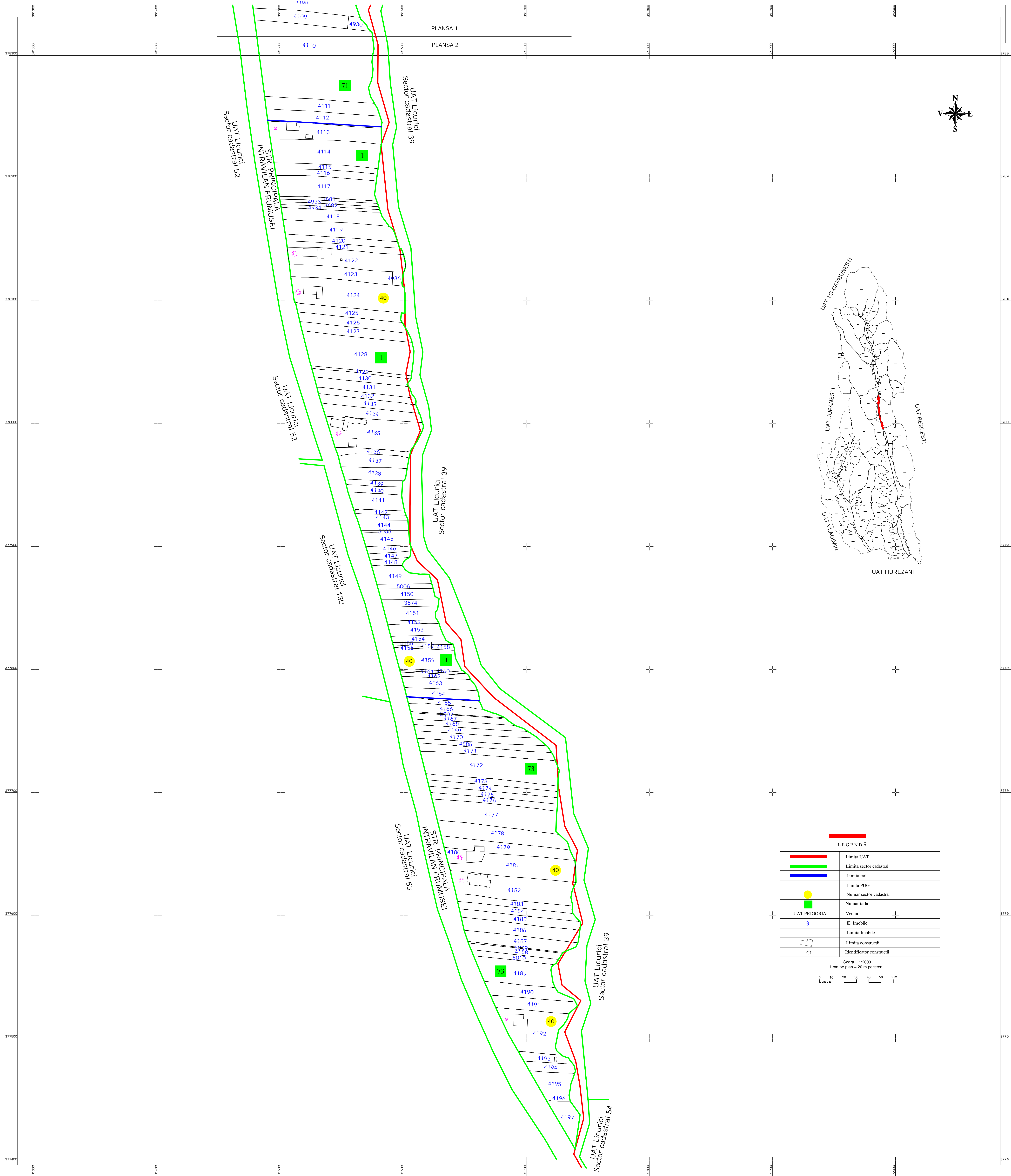


PLAN CADASTRAL  
 UAT Licurici, Judetul Gorj  
 Sector cadastral nr. 40  
 Scara 1:1000  
 Sistem de proiectie STEREO 70  
 PLANSA 2



**LEGENDĂ**

|  |                           |
|--|---------------------------|
|  | Limita UAT                |
|  | Limita sector cadastral   |
|  | Limita tarla              |
|  | Limita PUG                |
|  | Numar sector cadastral    |
|  | Numar tarla               |
|  | UAT PRIGORIA              |
|  | Vecini                    |
|  | ID Imobile                |
|  | 3                         |
|  | Limita Imobile            |
|  | Limita constructii        |
|  | CI                        |
|  | Identificator constructii |

Scara = 1:2000  
 1 cm pe plan = 20 m pe teren

|                      |                           |  |            |
|----------------------|---------------------------|--|------------|
| S.C. TOPOMEDCRIS SRL |                           | COMUNA LICURICI  |            |
| Proiectat            | ing. Medimu Mircea Adrian | Scara  | 1:1000     |
| Masurat              | SC TOPOMEDCRIS SRL        | Lucrari de inregistrare sistematica a imobilelor in Sistemul Integrat de Cadastru si Carte funciara UAT Licurici - Sector 40 |            |
| Calculat             | ing. Medimu Mircea Adrian | Data   | MARTE 2024 |
| Editat               | ing. Medimu Mircea Adrian |  |            |
| Aprobat              | ing. Medimu Mircea Adrian |  |            |