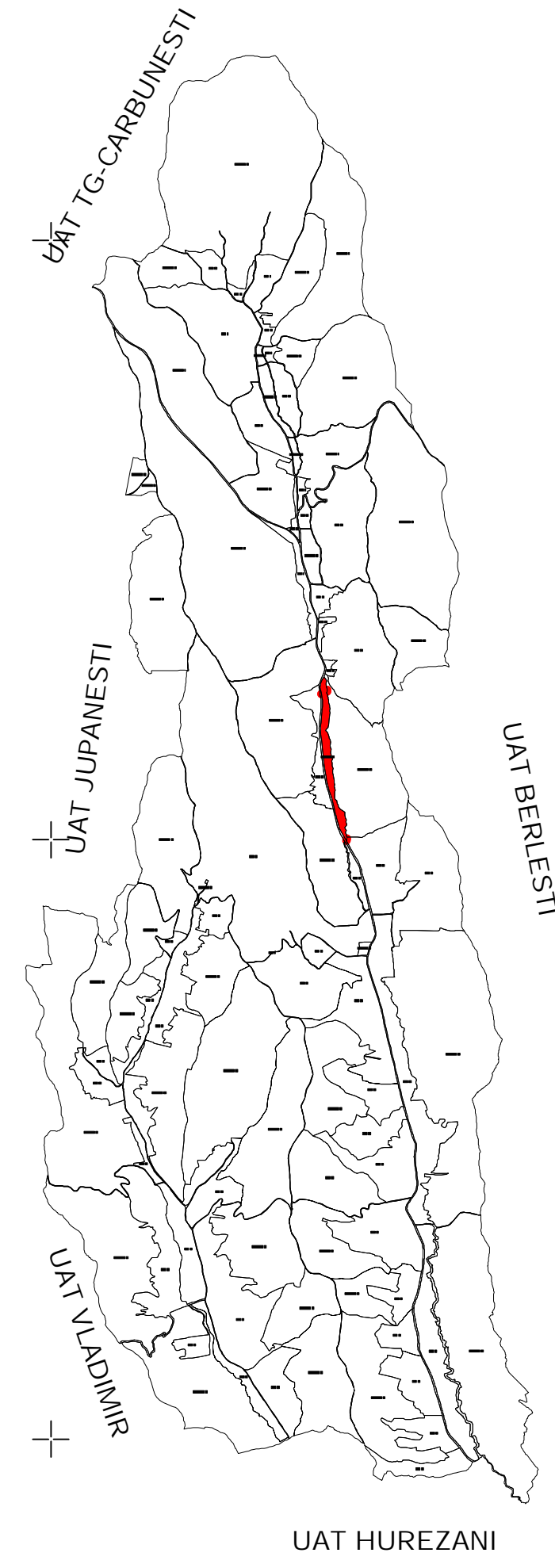
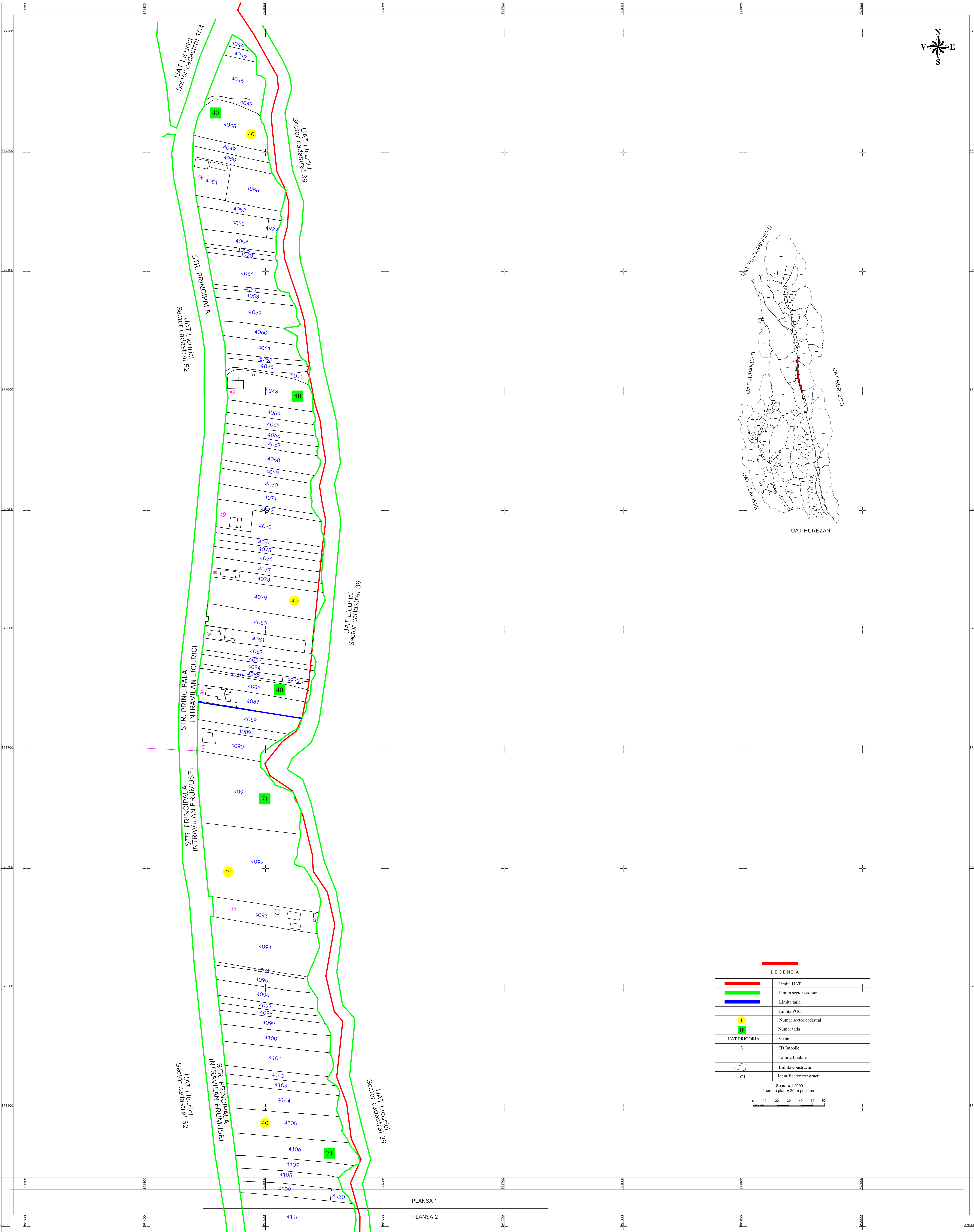



PLAN CADASTRAL
 UAT Licurici, Judetul Gorj
 Sector cadastral nr. 40
 Scara 1:1000
 Sistem de proiectie STEREO 70
 PLANSA 1



LEGENDĂ

	Limita UAT
	Limita sector cadastral
	Limita tarla
	Limita PUG
	Numar sector cadastral
	Numar tarla
	Vecini
	ID Imobile
	Limita Imobile
	Limita constructii
	Identificator constructii

Scara = 1:2000
 1 cm pe plan = 20 m pe teren

PLANSĂ 1
 PLANSĂ 2

S.C. TOPOMEDCRIS SRL		COMUNA LICURICI	
Proiectat	ing. Mediu Mircea Adrian	Scara	1:1000
Masurat	SC TOPOMEDCRIS SRL	Lucrari de inregistrare sistematica a imobilelor in Sistemul Integrat de Cadastru si Carte funciara UAT Licurici - Sector 40	
Calculat	ing. Mediu Mircea Adrian	Data	MARTIE 2024
Editat	ing. Mediu Mircea Adrian		
Aprobat	ing. Mediu Mircea Adrian		