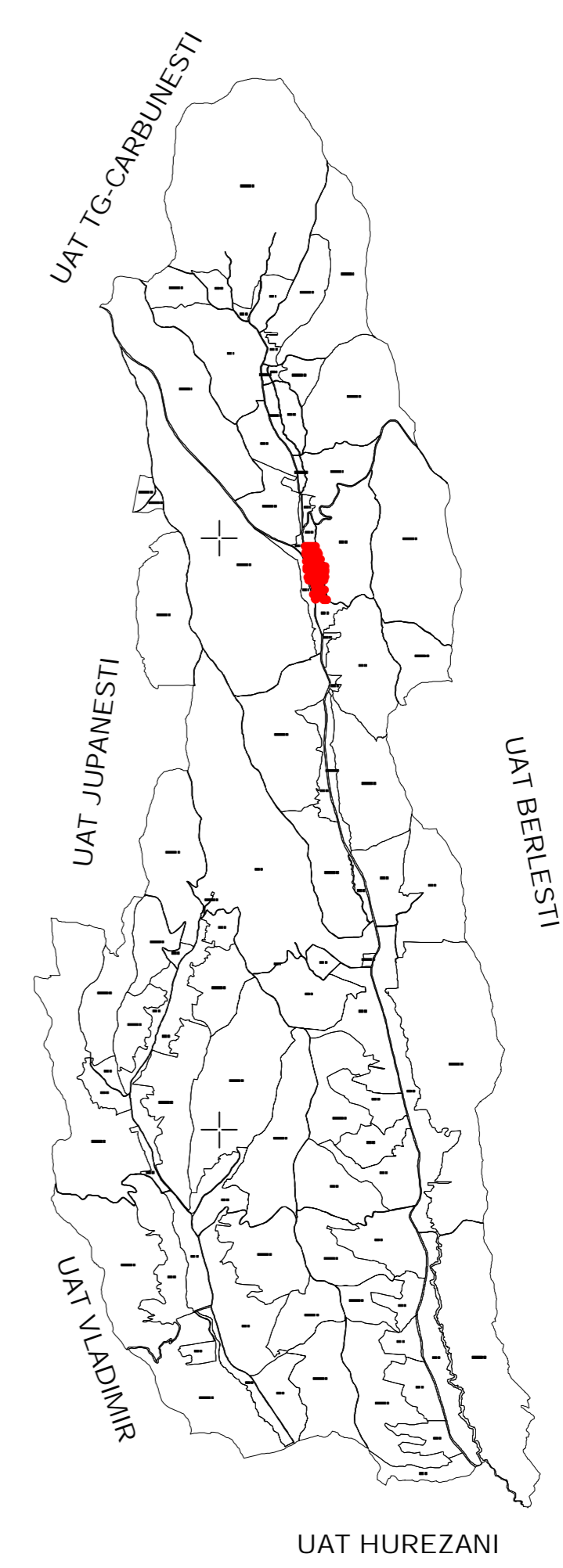
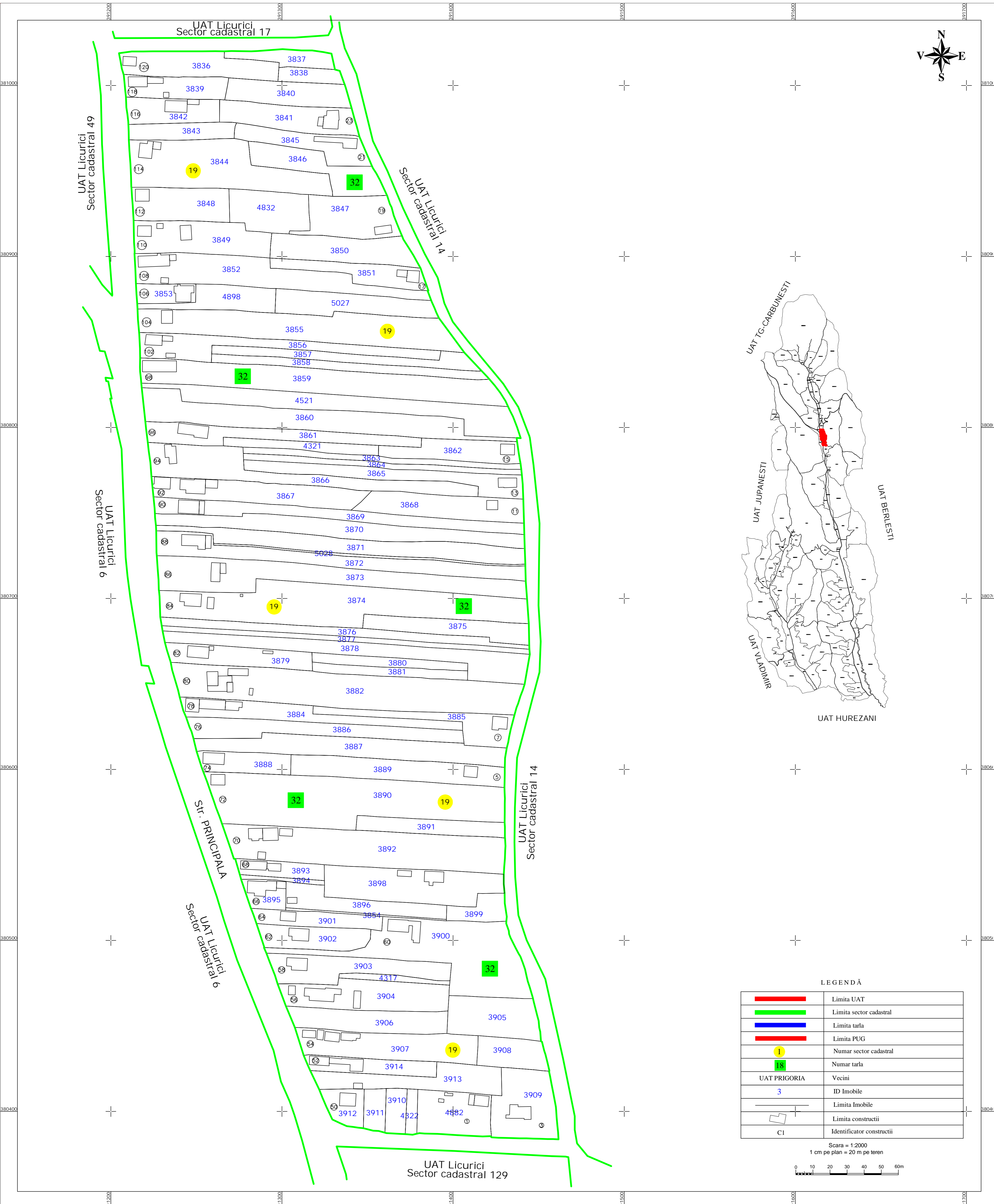



**PLAN CADASTRAL**  
**UAT Licurici, Judetul Gorj**  
**Sector cadastral nr. 19**  
 Scara 1:1000  
 Sistem de proiectie STEREO 70



**LEGENDĂ**

	Limita UAT
	Limita sector cadastral
	Limita tarla
	Limita PUG
	Numar sector cadastral
	Numar tarla
UAT PRIGORIA	Vecini
3	ID Imobile
	Limita Imobile
	Limita constructii
C1	Identificator constructii

Scara = 1:2000  
 1 cm pe plan = 20 m pe teren

<b>S.C. TOPOMEDCRIS SRL</b>		<b>COMUNA LICURICI</b>	
Proiectat	ing. Medintu Mircea Adrian	Scara	1:1000
Măsurat	SC TOPOMEDCRIS SRL	<b>Lucrari de inregistrare sistematica a imobilelor in Sistemul Integrat de Cadastru si Carte funciara UAT Licurici - Sector 19</b>	
Calculat	ing. Medintu Mircea Adrian	Data	MARTIE 2024
Editat	ing. Medintu Mircea Adrian		
Amplasat	ing. Medintu Mircea Adrian		