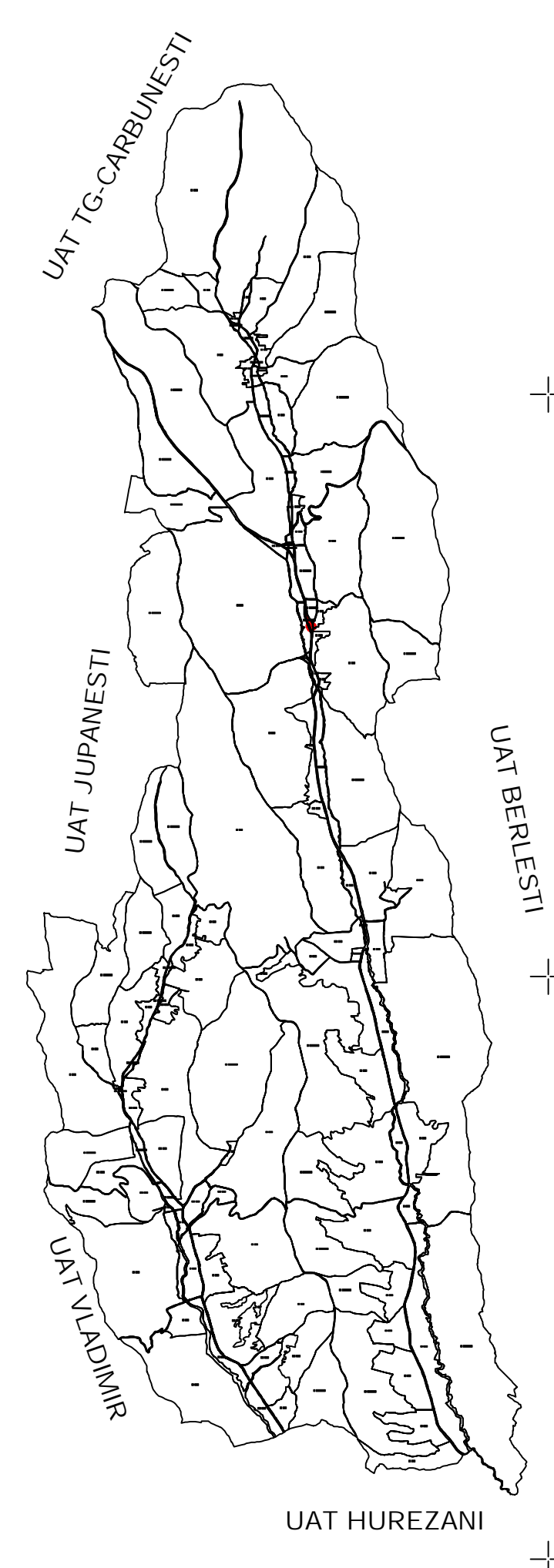
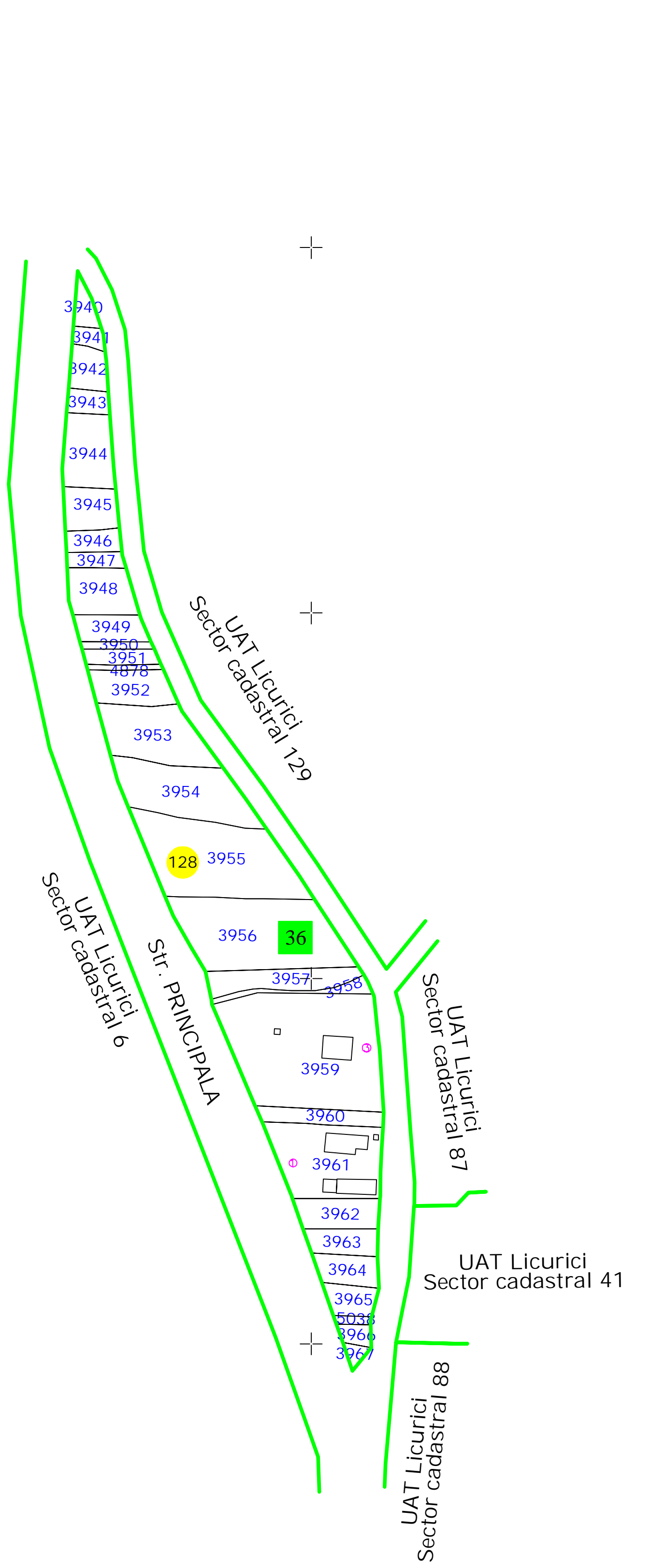



PLAN CADASTRAL
UAT Licurici, Judetul Gorj
Sector cadastral nr. 128
 Scara 1:1000
 Sistem de proiectie STEREO 70



LEGENDĂ

| | |
|--------------|---------------------------|
| | Limita UAT |
| | Limita sector cadastral |
| | Limita tarla |
| | Limita PUG |
| | Numar sector cadastral |
| | Numar tarla |
| UAT PRIGORIA | Vecini |
| 3 | ID Imobile |
| | Limita Imobile |
| | Limita constructii |
| C1 | Identificator constructii |

Scara = 1:2000
 1 cm pe plan = 20 m pe teren

| | | | |
|-----------------------------|----------------------------|--|-------------|
| S.C. TOPOMEDCRIS SRL | | COMUNA LICURICI | |
| Proiectat | ing. Medintu Mircea Adrian | Scara | 1:1000 |
| Măsurat | SC TOPOMEDCRIS SRL | Lucrari de inregistrare sistematica a imobilelor in Sistemul Integrat de Cadastru si Carte funciara UAT Licurici - Sector 128 | |
| Calculat | ing. Medintu Mircea Adrian | | |
| Editat | ing. Medintu Mircea Adrian | | |
| Autohot | ing. Medintu Mircea Adrian | Data | MARTIE 2024 |

Inregistrare sistematica UAT Licurici, Sector 128, Anul 2024
 "spre publicare"