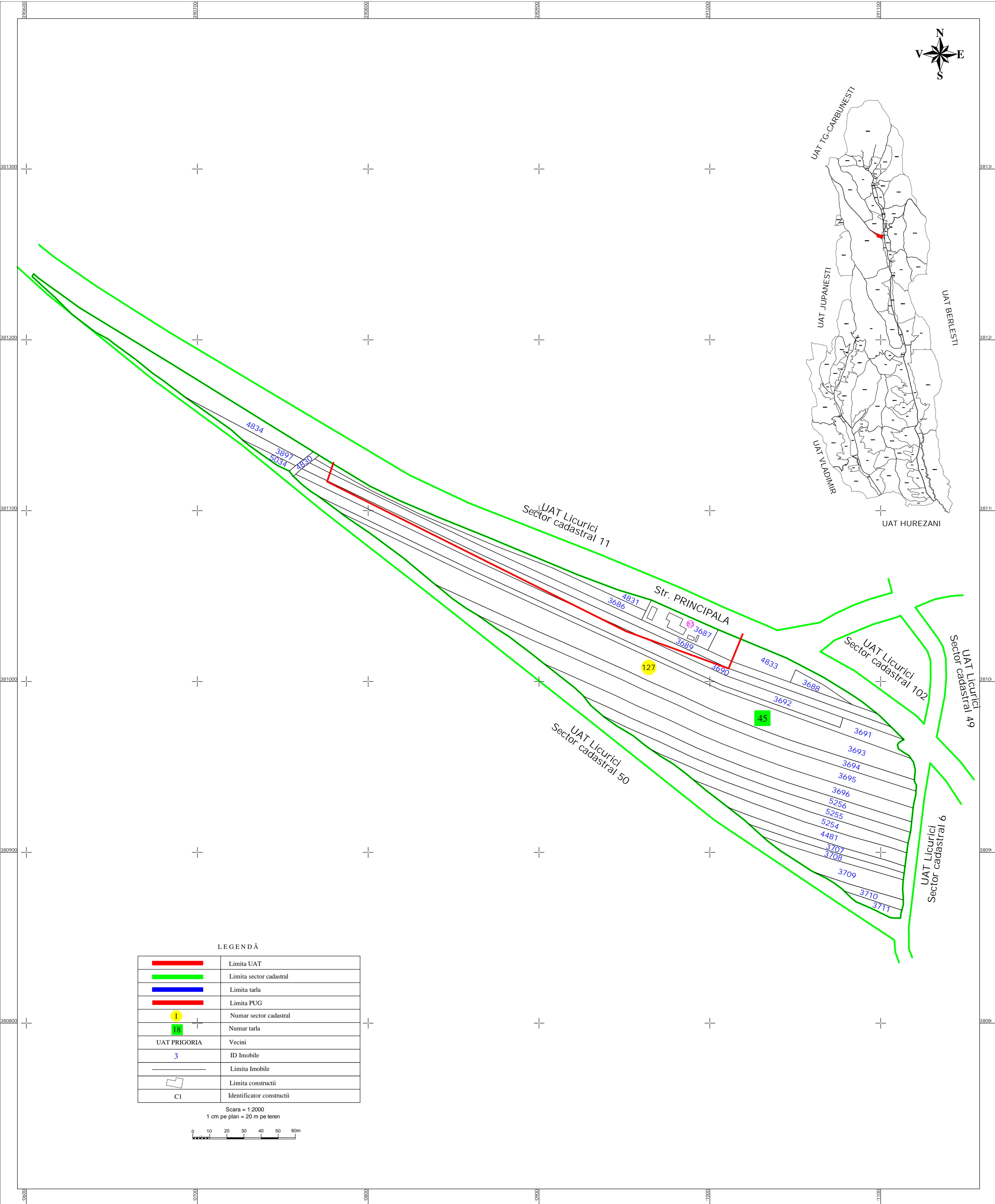
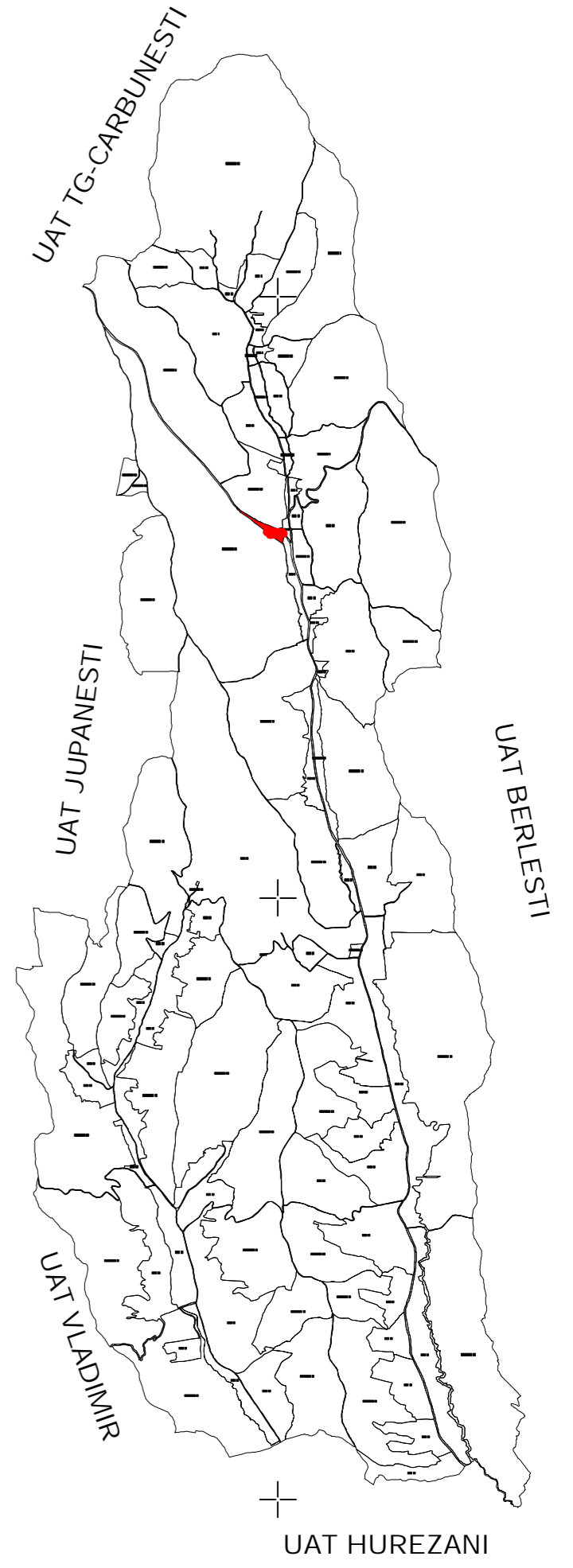



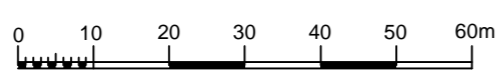
PLAN CADASTRAL
UAT Licurici, Judetul Gorj
Sector cadastral nr. 127
 Scara 1:1000
 Sistem de proiectie STEREO 70



LEGENDĂ

	Limita UAT
	Limita sector cadastral
	Limita tarla
	Limita PUG
	Numar sector cadastral
	Numar tarla
UAT PRIGORIA	Vecini
	ID Imobile
	Limita Imobile
	Limita constructii
C1	Identificator constructii

Scara = 1:2000
 1 cm pe plan = 20 m pe teren



S.C. TOPOMEDCRIS SRL		COMUNA LICURICI	
Proiectat	ing. Medintu Mircea Adrian	Scara	1:1000
Măsurat	SC TOPOMEDCRIS SRL	Lucrari de inregistrare sistematica a imobilelor in Sistemul Integrat de Cadastru si Carte funciara UAT Licurici - Sector 127	
Calculat	ing. Medintu Mircea Adrian		
Editat	ing. Medintu Mircea Adrian		
Arhivat	ing. Medintu Mircea Adrian	Data	MARTIE 2024